



# Gaza Strip: Shelters Opened & Pre-selected for Hosting Internally Displaced People, as of 23 July 2014

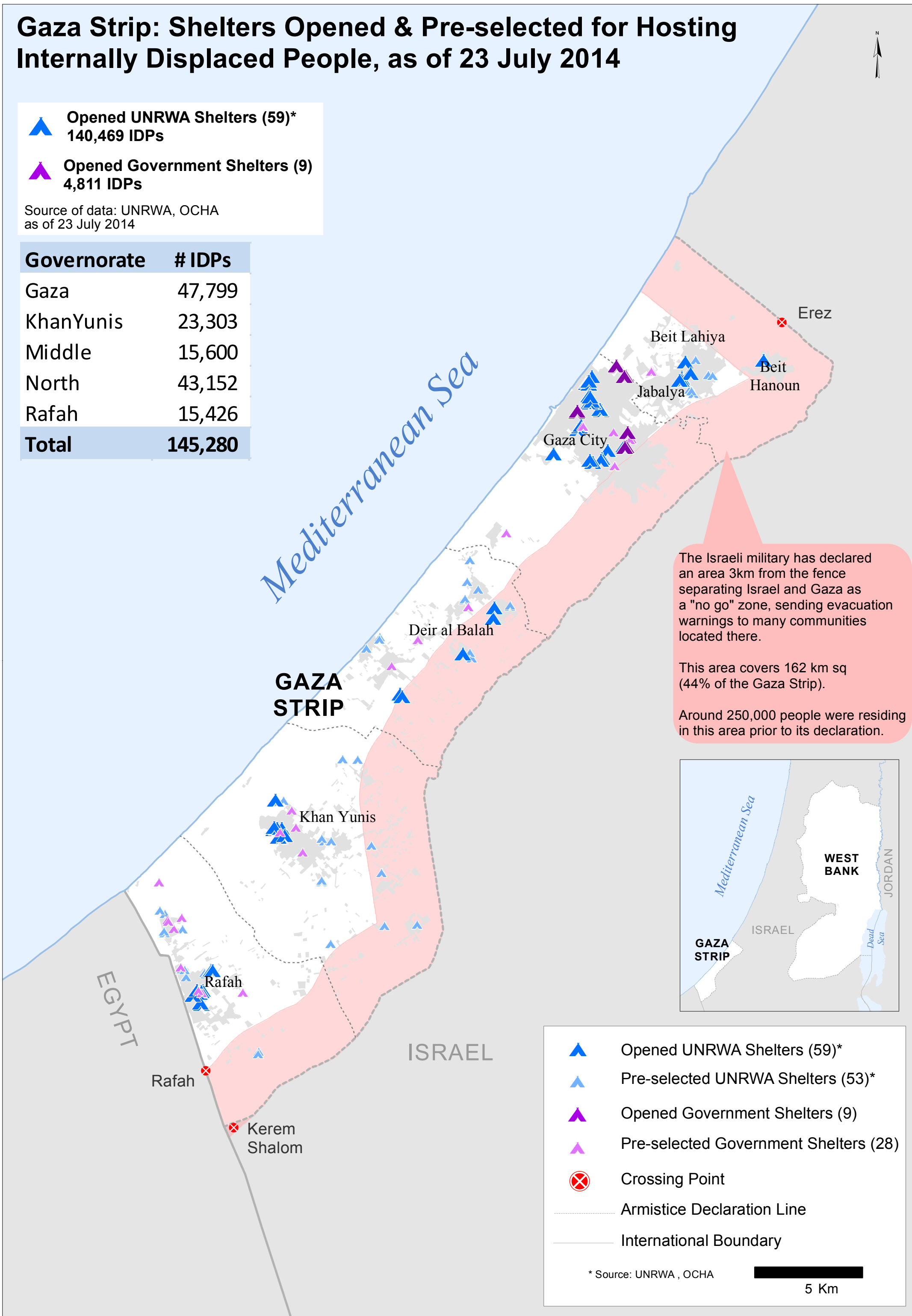


 **Opened UNRWA Shelters (59)\***  
**140,469 IDPs**

 **Opened Government Shelters (9)**  
**4,811 IDPs**

Source of data: UNRWA, OCHA as of 23 July 2014

Governorate	# IDPs
Gaza	47,799
KhanYunis	23,303
Middle	15,600
North	43,152
Rafah	15,426
<b>Total</b>	<b>145,280</b>










The Israeli military has declared an area 3km from the fence separating Israel and Gaza as a "no go" zone, sending evacuation warnings to many communities located there.


This area covers 162 km sq (44% of the Gaza Strip).

Around 250,000 people were residing in this area prior to its declaration.



-  Opened UNRWA Shelters (59)\*
-  Pre-selected UNRWA Shelters (53)\*
-  Opened Government Shelters (9)
-  Pre-selected Government Shelters (28)
-  Crossing Point
-  Armistice Declaration Line
-  International Boundary

\* Source: UNRWA , OCHA

  
5 Km