



Flood Weekly Emergency Report per 9 to 17 February 2013

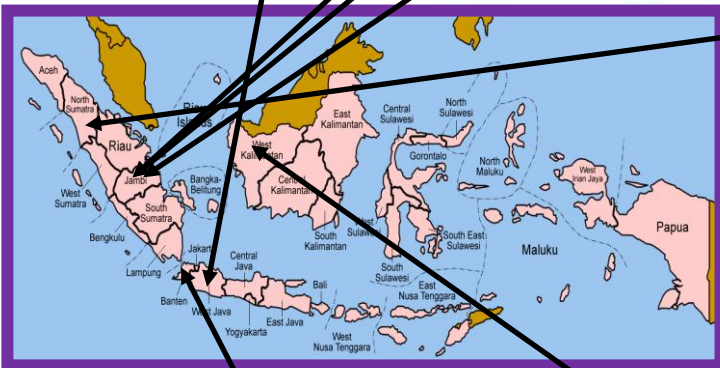
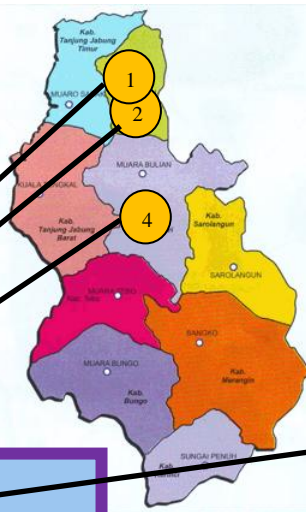
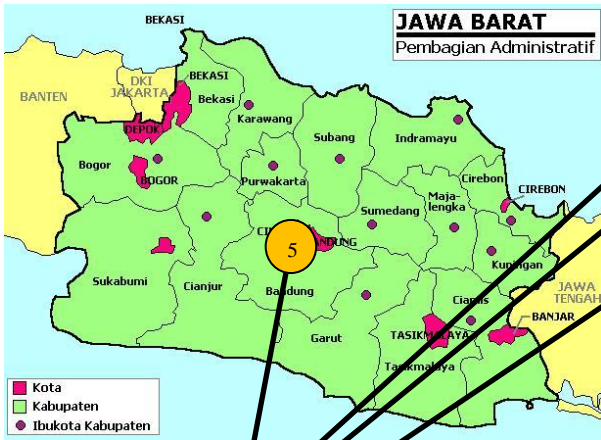
SITREP # 1: 19 February 2013 at 12.00 local time (UCT+7)

HIGH LIGHTS

- The Center for Health Crisis of Ministry of Health (CHC/MOH) reported 7 flood events that happened on 9 to 15 February 2013, as following:
 1. On Sunday, 10 February 2013 until Sunday, 17 February 2013, a flood happened in 5 sub-districts in Muara Jambi District, Jambi Province. The flood affected following sub-districts: Sekernan (8 villages), Jambi Luar Kota (7 villages), Maro Sebo (4 villages), Tanggurajo (7 villages), and Kompeh Ilir (8 villages).
 2. On Thursday, 14 February 2013 at 16.00, a flood happened in 4 sub-districts in Jambi City, Jambi Province. The flood affected following sub-districts: Telanaipura, Danau Teluk Playangan, Jambi Timur, and Pasar Jambi. ;
 3. On Wednesday, 13 February 2013 at 18.00 Western Indonesia Time 9UTC+7), a flash flood happened in Humbang Village, Naga Juang Sub-district, Mandailing Natal District, North Sumatera Province;
 4. Since Friday, 8 February 2013 to Friday, 15 February 2013, as flood happened in 7 sub-districts in Batang Hari District, Jambi Province. The flood affected 7 sub-districts as following:
 - a. Maro Sebo Ulu Sub-district (Batu Sawar, Kembang Seri, Padang Kelapo, Peninjauan and Teluk Leban Villages),
 - b. Mersam Sub-district (Teluk Melintang Village),
 - c. Muara Tembesi Sub-district (Ampelu Tuo, Muara Tembesi, Rambulan Masam, Rantau kaps Tua, Pulau and Rantau Kapas Mudo),
 - d. Batin XXIV Sub-district (Durian Luncuk, Mata Gual, Otak Besar, Paku Aji, Karmeo and Koto Buayo),
 - e. Muara Bulian Sub-district (Napal Sisik, Sungai Baung and Bajubang Laut),
 - f. Maro Sebo Ilir Sub-district (Desa Danau Embat), and
 - g. Pelayung Sub-district (Kup, Senaning, Teluk Ketapang, Kubu Kandang, Teluk, Pulau Raman, Kaos, Ture, Lopak Aur and Pulau Betung)
 5. Since Tuesday, 5 February 2013 until Sunday, 10 February 2013, a flood happened in several sub-districts in Bandung District, West Java Province, including in: Baleendah, Dayeuhkolot, Bojongsoang, Banjarsari, and Arjasari;
 6. On Tuesday, 12 February 2013 at 03.00 Western Indonesia Time (UTC+7), a flood affected 3 villages (Jelimpo, Tamang and Kayu Ara) in Jelimpo Sub-district, Landak District, West Kalimantan Province;
 7. On Saturday, 9 February 2013 at 03.00 Western Indonesia Time (UTC+7), a flash flood happened in Legon Dadap Kampong, Tanjung Raya Village, Panimbang Sub-district, Pandeglang District, Banten Province.
- On 17 February at 16.00 Western Indonesian Time (UTC+7), The CHC/MoH reported 7 people died, 1,022 people were displaced, 8,128 houses and 22 health facilities were damaged



Affected Area and Incident Site Mapping



Annex:

1. Muara Jambi District, Jambi Province
2. Jambi City, Jambi Province
3. Mandailing Natal District, North Sumatera Province
4. Batang Hari District, Jambi Province
5. Bandung District, West Java Province
6. Landak District, West Kalimantan Province
7. Pandeglang District, Banten Province



Situation Analysis

- The flood that happened on Sunday, 9 February 2013 to Friday, 15 February 2013 caused by heavy rainfall and overflow water from several rivers across the provinces in Indonesia.

Causalities and Damages

Table showing casualties & damage:

No	Location	Dead	Inpatient/ Major Injured	Outpatient/ Minor Injured	Missing	IDPs	House/Buildings Heavy damages	Health Facilities Damages
1	Muara jambi District, Jambi Province	2 ¹⁾					5,438 ²⁾	3 ³⁾
2	Jambi City, Jambi Province						1,074 ⁴⁾	5 ⁵⁾
3	Mandailing Natal District, North Sumatera Province	3 ⁶⁾						
4	Batang Hari District, Jambi Province	1 ⁷⁾						14 ⁸⁾
5	Bandung District, West Java Province					788 ⁹⁾		
6	Landak District, West Kalimantan Province					234 ¹⁰⁾	592 ¹¹⁾	
7	Pandeglang District, Banten Province	1 ¹²⁾					2 ¹³⁾	
Total		7				1,022	8,128	22

Source: CHC/MOH, 17 February 2013 at 16.00 Western Indonesian Time (UTC+7); ¹⁾ 2 men died in Niasso Village, Maro Sebo Sub-district; ²⁾ 5,488 houses were damaged; ³⁾ 3 sub-village health post (Sungai Aur, Londang, and Manis Mato) were inundated; ⁴⁾ 1,074 houses were inundated; ⁵⁾ 5 sub-village health post in Jambi City and Muara Jambi District were inundated; ⁶⁾ 2 men and a woman died; ⁷⁾ 1 man died; ⁸⁾ 14 health facilities in were inundated; ⁹⁾ 788 people were displaced, including 530 people or 129 HH in Andir Village and 258 people or 65 HH in Baleendah storey house building; ¹⁰⁾ 234 people were displaced in Jelimpo Head of Sub-district's office; ¹¹⁾ 592 houses were inundated; ¹²⁾ 1 woman died; ¹³⁾ 2 houses were damaged.

Response

Local Government

- The Muara Jambi DHO set up post with Muara Jambi BPBD, Muara Jambi Social Bureau, and Muara Jambi District Red Cross and health post, also provided medical services;
- The Jambi DHO set up post with Jambi Provincial BPBD, Jambi Provincial Social Bureau, and Jambi Provincial Red Cross, set up health post and provided medical services;
- The Jambi PHO distributed relief items to Jambi DHO in kind of 2 packages of medicine, 2 packages of diarrhoea medicine and 2 packages of fortified biscuit;
- The Mandailing Natal DHO evacuated the victims, conduct vicum on the dead victim in Panyabungan Hospital, and set up health post in 3 locations also provided medical services;
- The Batang Hari District set up health post, provided medical services in several locations (communities' houses, community hall, mosque, sub-village health post, tent post and village health post), and monitored IDPs' health;
- The Bandung DHO mobilized RHA team for assessment, investigated the health problems in disaster affected areas, chlorination and disinfectant to cut the water borne diseases, provided fortified biscuit, set up health post and mobilize community health services and conducted health promotion;
- The Landak DHO with the local community health centre mobilized RHA Team onsite, set up field health post in IDPs site and coordinated with District BPBD and related sector

- The Pandeglang DHO set up health post in disaster affected areas and at the health staffs' houses that were not affected by flood, and provided medical services in Panimbang Community Health Centre and Health Post

Center for Health Crisis, Ministry of Health, Republic of Indonesia

- The Muara Jambi DHO, Jambi DHO, Mandailing Natal DHO, Batang Hari DHO, Bandung DHO, Landak DHO, Pandeglang DHO, Jambi PHO, North Sumatera PHO, West Java PHO, Banten PHO, West Kalimantan PHO, Regional CHC of South Sumatera, Regional CHC of North Sumatera, Regional CHC of DKI Jakarta, and CHC/MOH are monitoring the situation closely.

Important Contacts

JAKARTA OFFICE FOCAL PERSON					
CENTER FOR HEALTH CRISIS -MOH					
No	Name	Designation	Phone	Fax	Email Address
1	Dr. Sri Henni Setiawati, MHA	Head of Department	0811 166 043	021 5271111	srihenni@yahoo.com ppkdepkes@yahoo.com
2	Drs. M. Nasrun Harun, MAP	Head of Emergency Response & Recovery Unit	0818 946 719	021 5271111	muhnasrunharun@yahoo.co.id ppkdepkes@yahoo.com
3	Mrs. Maryani, SKM, MM	Head of Information and Monitoring Unit	0812 937 3039	021 5271111	ani_merdjun@yahoo.com ppkdepkes@yahoo.com
EHA-WHO JAKARTA					
No	Name	Designation	Phone	Fax	Email Address
1	Dr. Graham Tallis	Medical Officer	0816 105 127	021 5201164	tallisg@searo.who.int
2	Dr. Suci Melati Wulandari	Program Officer	0821 1398 5798	021 5201164	wulandaris@searo.who.int
3.	Yuniarti Wahyuningtyas	Program and Field Monitoring Assistant	08176704518	021 5201164	wahyuningtyasy@searo.who.int

Source of Information from Indonesia

Information is gathered from the following sources. This report is for reference only and should not be quoted as factual accuracy can change.

1. World Health Organization (WHO)
2. Center for Health Crisis MoH/ *Pusat Penanggulangan Krisis Kesehatan (PPKK)*
3. National Disaster Management Agency/*Badan Nasional Penanggulangan Bencana (BNPB)*
4. Local news media