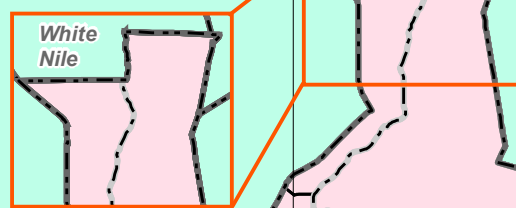
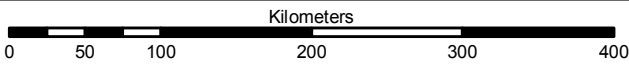
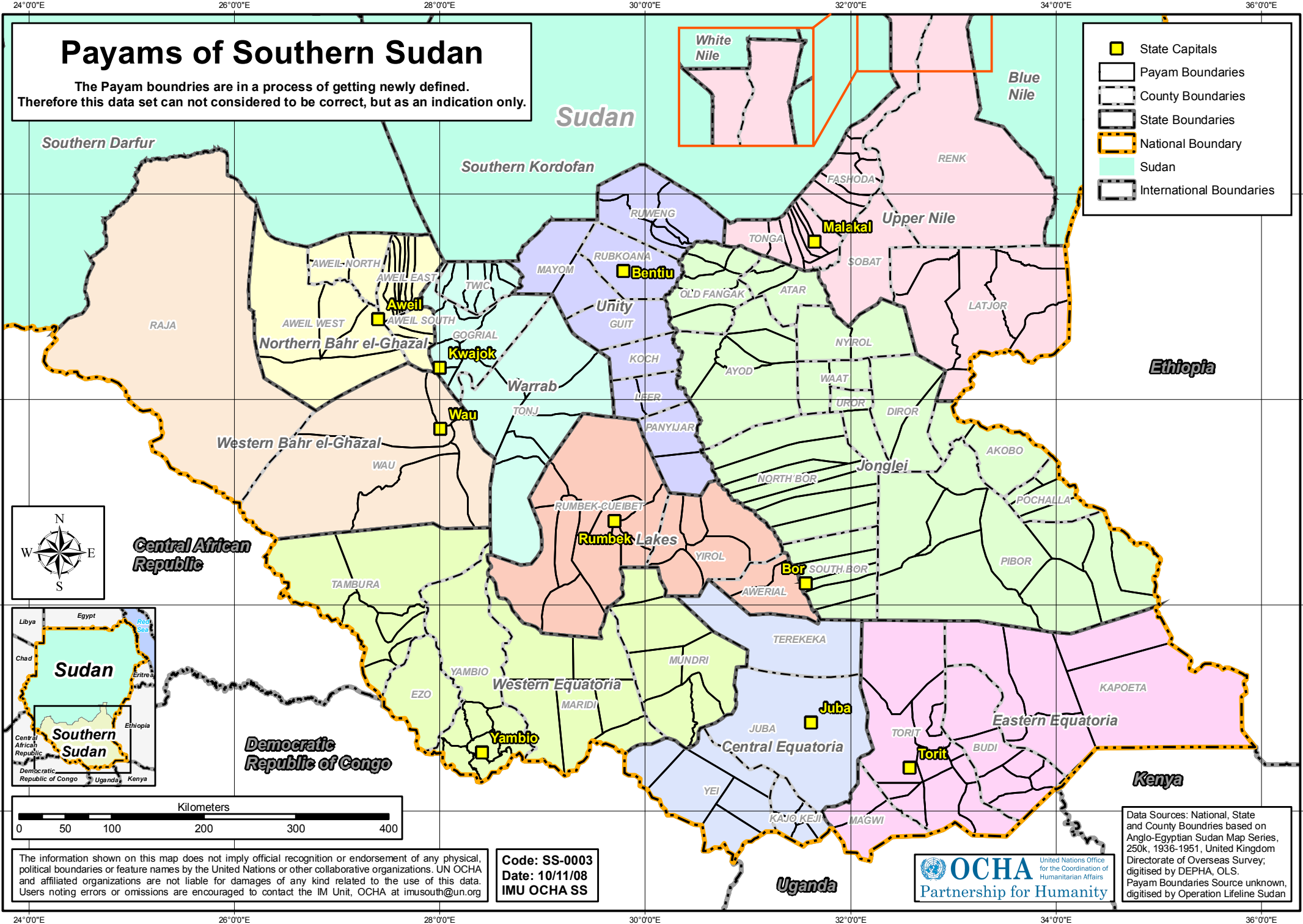


Payams of Southern Sudan

The Payam boundaries are in a process of getting newly defined. Therefore this data set can not be considered to be correct, but as an indication only.



- State Capitals
- Payam Boundaries
- County Boundaries
- State Boundaries
- National Boundary
- Sudan
- International Boundaries



The information shown on this map does not imply official recognition or endorsement of any physical, political boundaries or feature names by the United Nations or other collaborative organizations. UN OCHA and affiliated organizations are not liable for damages of any kind related to the use of this data. Users noting errors or omissions are encouraged to contact the IM Unit, OCHA at imusouth@un.org

Code: SS-0003
Date: 10/11/08
IMU OCHA SS



Data Sources: National, State and County Boundaries based on Anglo-Egyptian Sudan Map Series, 250k, 1936-1951, United Kingdom Directorate of Overseas Survey; digitised by DEPHA, OLS. Payam Boundaries Source unknown, digitised by Operation Lifeline Sudan