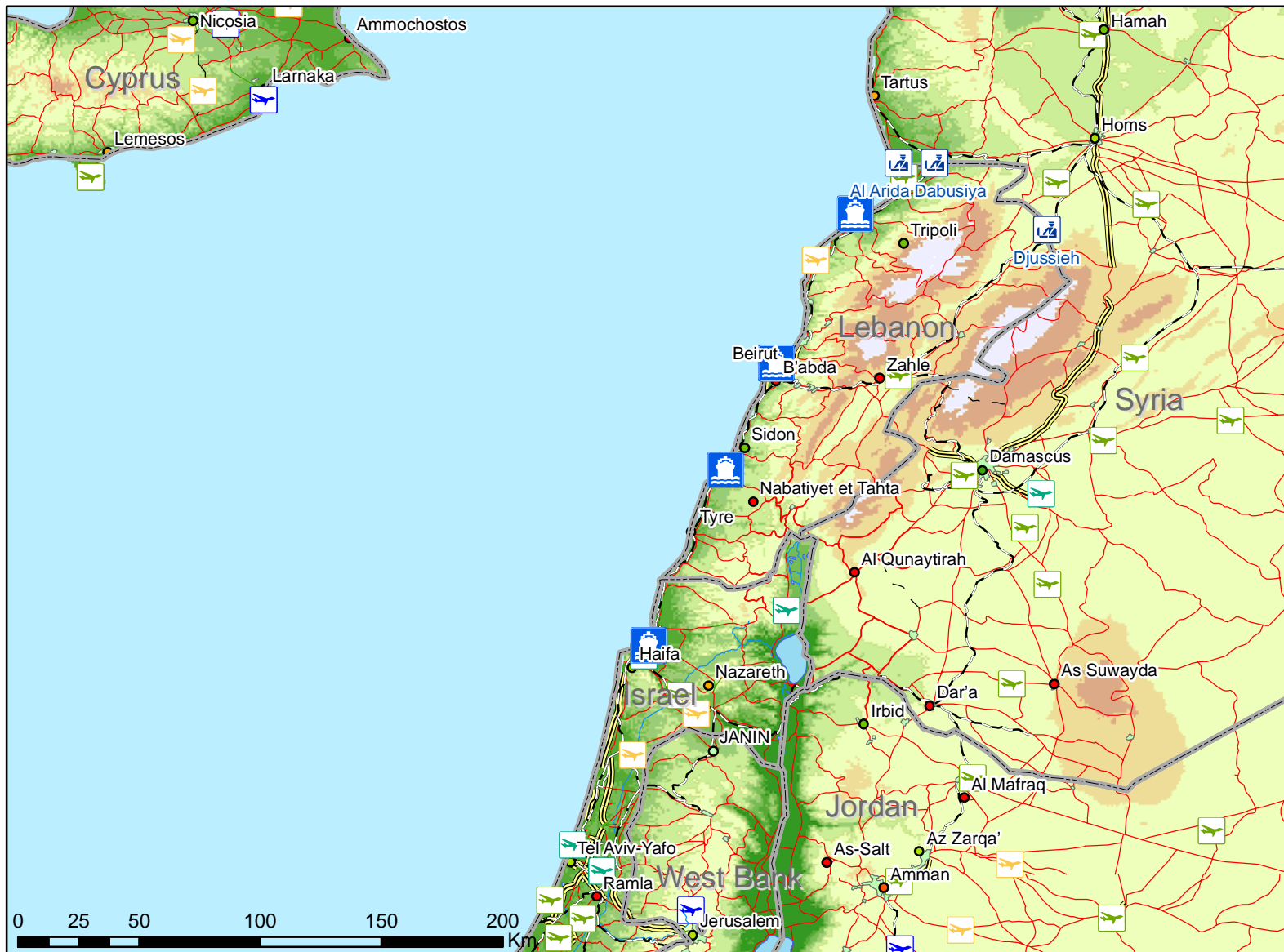





# Humanitarian crisis in the Middle East








## Main cities

- 1,000,000 to 5,000,000
- 100,000 to 250,000
- 250,000 to 500,000
- 5,000,000 and greater
- 50,000 to 100,000
- 500,000 to 1,000,000
- Less than 50,000



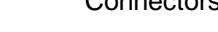
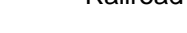
 Border crossing points

 Country Boundaries

## Airports

-  Active civil
-  Active civil and military
-  Active military
-  Other
-  Ports

## Roads

-  Highway
-  Main road
-  Connectors
-  Railroad

The maps used do not imply the expression of any opinion on the part of the International Federation of Red Cross and Red Crescent Societies or National Societies concerning the legal status of a territory or of its authorities.

Map data sources: ESRI, Federation, GIST, DCW