









METHODOLOGY

	Assessment conducted in affected areas	
	Assessment conducted through phone interviews with key informants	X

SUMMARY OF THE EVENT

The objective of the Emergency Tracking Tool (ETT) is to collect information on large and sudden population movements. This dashboard provides information on movements which occurred following **torrential rains on 16 September 2021, which caused flooding in the villages of Kessy, Nguéré Gati, Wollo, Woll 2, Woll 3 and Ferick ouda in the département of Nya Pendé (Yamodo sous-préfecture, Logone Oriental Province)**. The floods affected 184 households (930 people), causing critical damage to houses, livelihoods, hygiene and water facilities, and resulted in the loss of non-food items and livestock. It also increased the exposure to zoonotic diseases. The rain, which was still ongoing at the time of data collection, is likely to cause further damage.

OBSERVATIONS AND ANALYSIS

	The rain completely destroyed 187 houses. As a result, 184 households (930 people) have had to take shelter elsewhere, with friends or family members in their communities, while some have taken shelter under trees. The rain, which was ongoing at the time of data collection, is likely to cause further damage in the assessed communities.
	All affected households have lost all their non-food items. The most urgent needs for non-food items are sleeping mats, blankets, hygiene kits and cooking utensils.
	More than half of the fields in Yamodo (Nya Pendé department), which were the community's main source of food, were severely damaged. with affected households reporting the loss of 98 sheep, 78 goats, 56 pigs and all chickens, which were lost. All stored crops were lost and small businesses in the village were destroyed. Community members who were not affected by the flood are sharing food with those affected.
	Due to the floods, malaria, acute diarrhoea, typhoid fever, stomach ache and scorpion stings have been reported as major health threats. However, there are no functioning health centres and no medical staff near by and insufficient available medicines.
	Almost half of the wells, which are the only water sources in Yamodo, were partially damaged and the majority of village latrines were completely damaged. The community reported numerous hygiene problems, including a lack of clean water, toilets and waste management facilities.
	Vulnerable groups were reported, including 27 injured individuals of which, 8 have sustained serious injuries. No aid has been provided at the time of data collection.

DEMOGRAPHICS

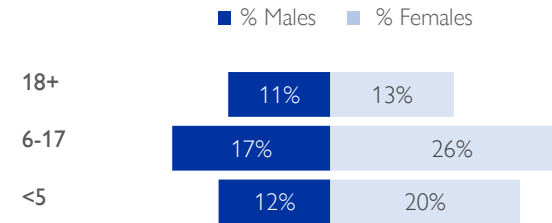


1 378 individuals from 7 602 households residing in the sous-préfecture



184 households (930 individuals) affected by the floods

Fig.1: Distribution of persons affected by the flooding by age and sex



TOP THREE PRIORITY NEEDS



Shelter



Non-Food Items






Food



Health



LEGEND

-  Flooding location
-  Province boundary
-  International border

This map is for illustration purposes only. The depiction and use of boundaries, geographic names and related data shown on maps and included in this report are not warranted to be error free nor do they imply judgment on the legal status of any territory, or any endorsement or acceptance of such boundaries by IOM.



Damage to housing in Yamodo centre
 ©OIM Chad 2021/ Abdoulaye Samson