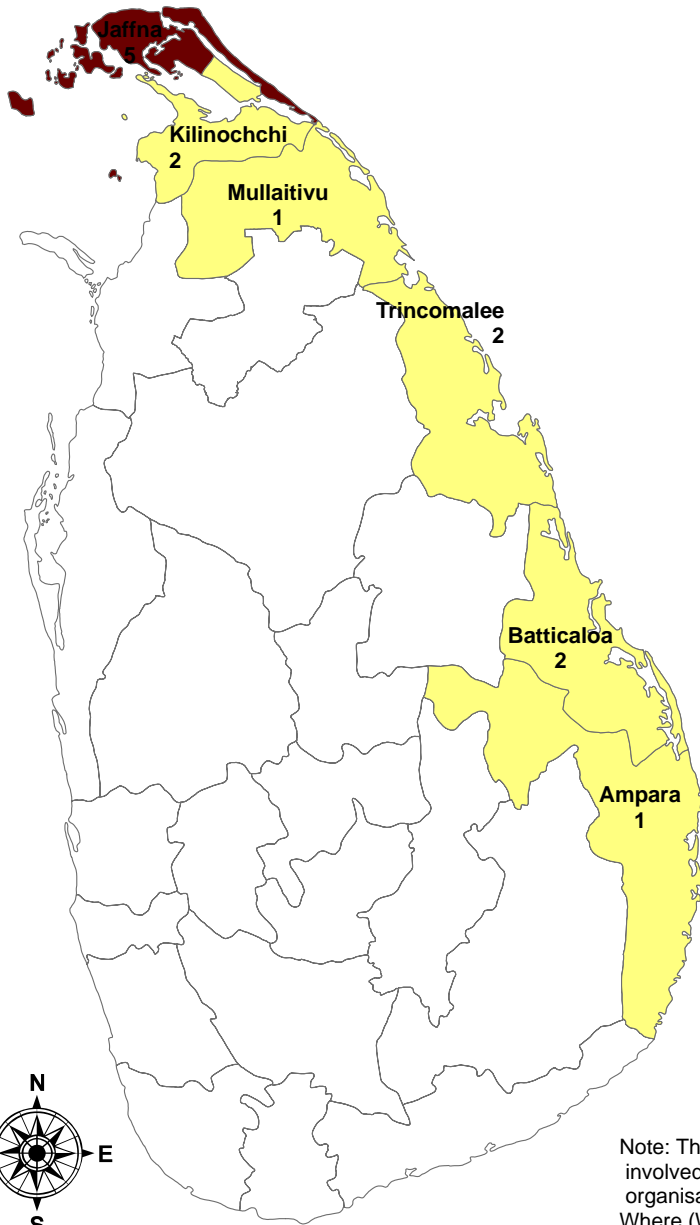
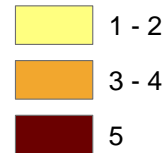


# Who, What, Where (W3) Count of Tsunami Related Implementing Organizations by District

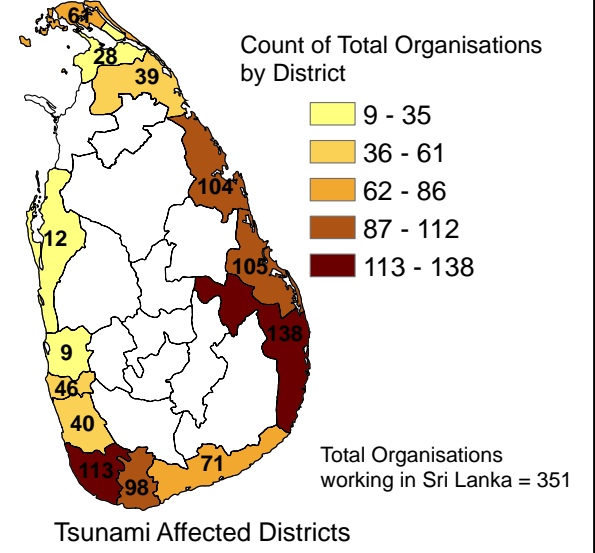
## Mine Action



Count of Implementing Organisations involved in Mine Action Sector By District



Note: The map is representing only the number of organisations involved in Tsunami related sectors. To find the name of organisations you may refer to detailed reports of Who, What, Where (W3) Database.



Source:  
Data: Consortium of Humanitarian Agencies (CHA) & UNOCHA  
Boundaries: Government of Sri Lanka - Survey Dept.

Print Date: May 30, 2005

Glide # TS 2004-0001470LKA

Produced By:  
Humanitarian Information Centre Sri Lanka

Funded through the generous support of:

The delineation of national and international boundaries must not be considered authoritative  
© 2005 UN Humanitarian Information Centre Sri Lanka