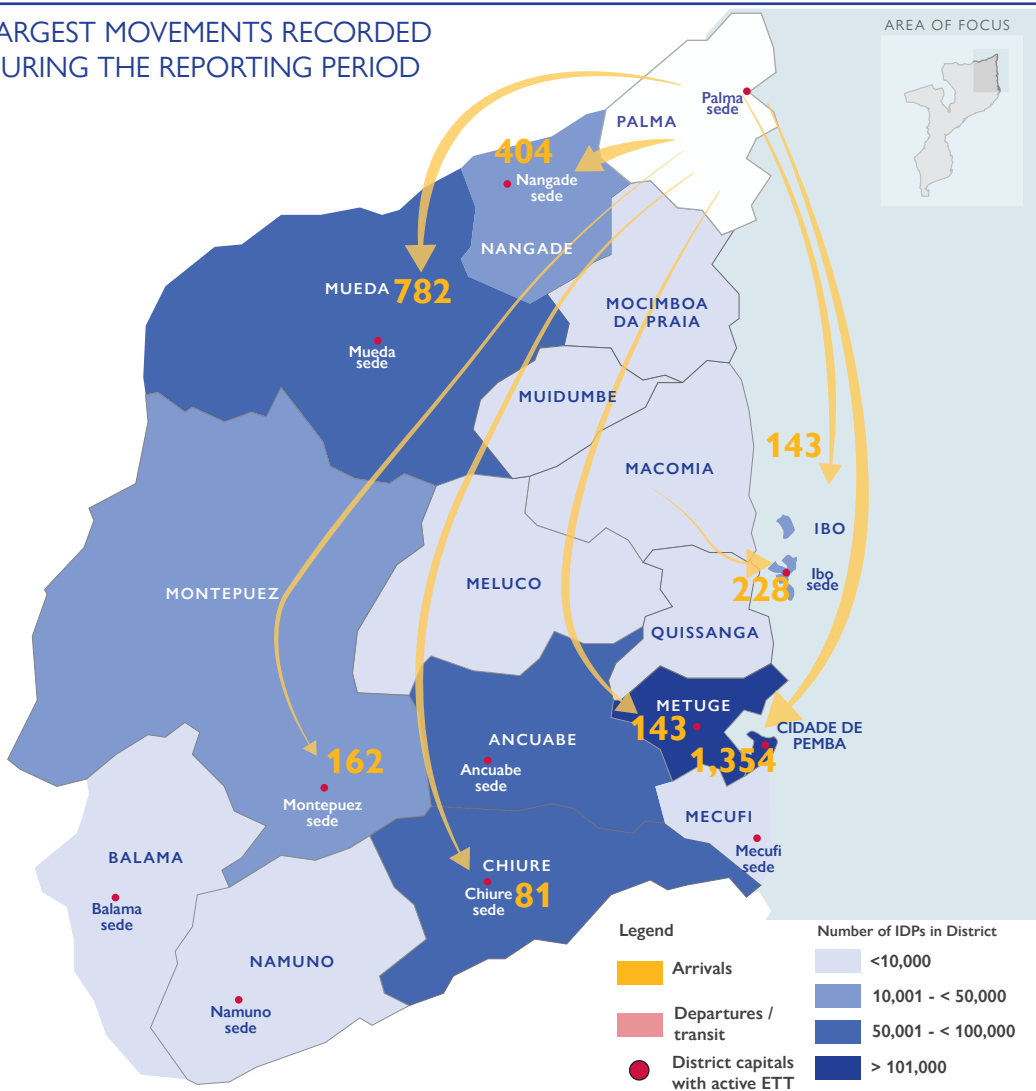


During the reporting period (16 to 22 June 2021), a total of **213** movements were recorded - **208** arrivals (**3,507** individuals), **4** departures (**167** individuals), and **1** transit (**11** individuals). The largest arrivals were recorded in Cidade de Pemba (**1,440** individuals), Mueda (**782** individuals), Ibo (**438** individuals), Nangade (**404** individuals), Montepuez (**215** individuals), Metuge (**187** individuals) and Chiure (**106** individuals). Four departures were recorded in Nangade (**155** individuals) and Balama (**12** individuals). **3,250** of the total number of movements originated from Palma district. Less than one third of individuals (28%) were displaced for the first time, while 72% had been displaced prior to this latest movement.

LARGEST MOVEMENTS RECORDED DURING THE REPORTING PERIOD



KEY FIGURES

3,685

PEOPLE ON THE MOVE DURING THE REPORTING PERIOD

88%

OF THE IDP MOVEMENTS ORIGINATED FROM PALMA

47%

OF THE IDPs REPORTED ARE CHILDREN

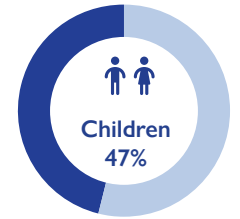
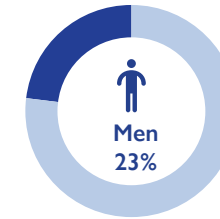
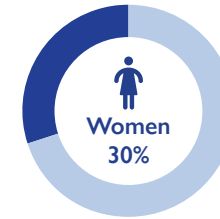
95%

OF THE REPORTED IDPs ARE LIVING WITH THE HOST COMMUNITY

139

ELDERLY WERE REPORTED, REPRESENTING THE LARGEST VULNERABLE GROUP

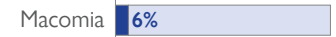
DEMOGRAPHICS



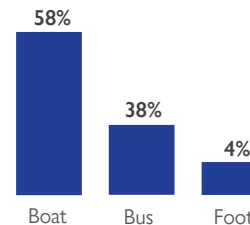
MAIN REPORTED NEEDS



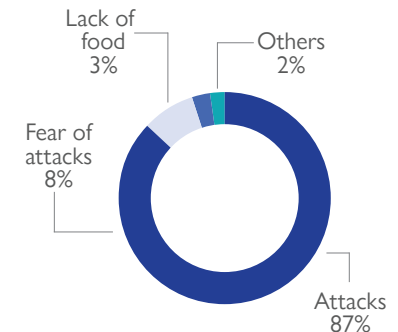
MAIN DISTRICTS OF ORIGIN



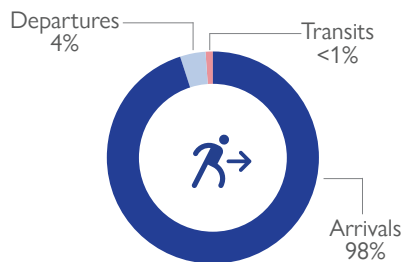
MEANS OF DISPLACEMENT



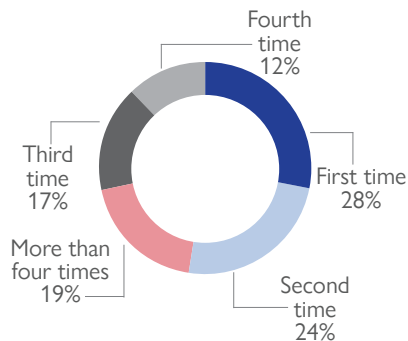
REASON OF DISPLACEMENT



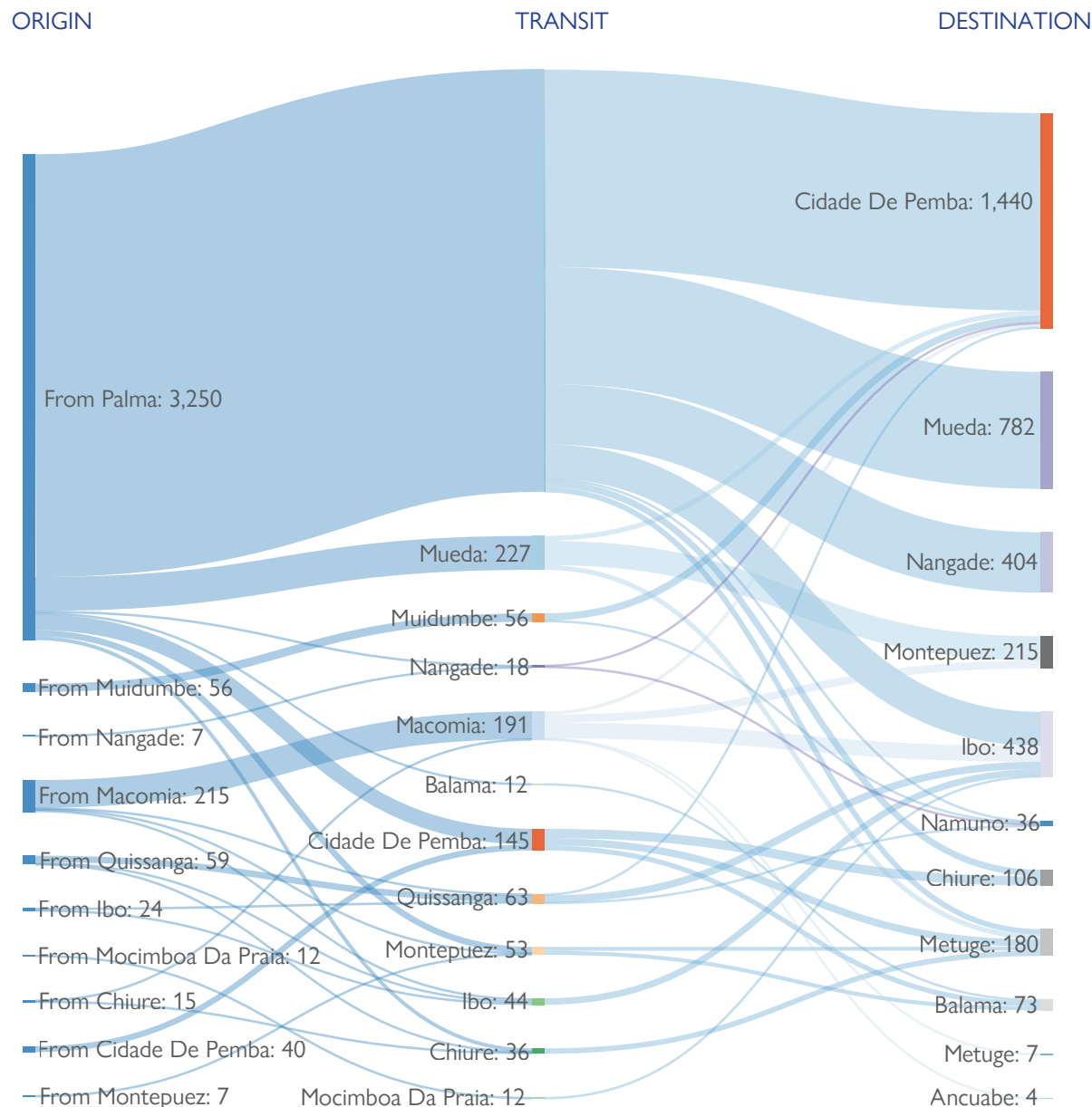
TYPE OF MOVEMENTS



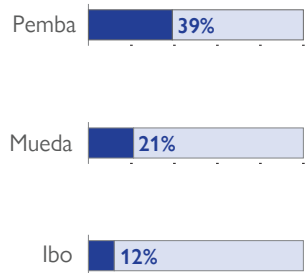
NUMBER OF TIMES IDPs HAVE BEEN DISPLACED



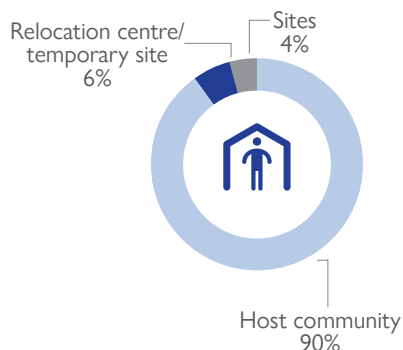
DISPLACEMENT FLOWS BY DISTRICTS (ARRIVALS)



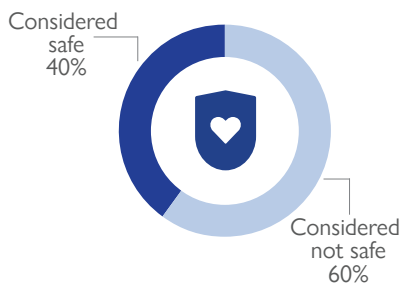
MAIN ARRIVAL DISTRICTS



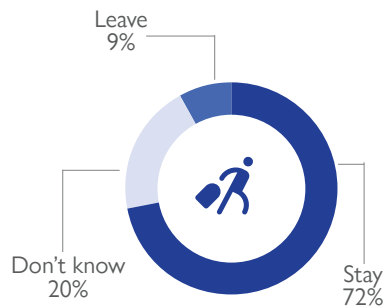
WHERE ARE IDPs LIVING



SAFETY OF ROADS



MOVEMENT INTENTIONS



ABOUT THE EMERGENCY TRACKING TOOL (ETT)

Due to the volume and fluidity of population movements in Cabo Delgado, IOM's Displacement Tracking Matrix (DTM) rolled out its Emergency Tracking Tool (ETT) methodology in key areas presenting rapid and important movements of populations, in order to ensure the tracking of population on the move and to identify areas of displacement and settlements, and support the identification of critical needs. Mapping displacement trends on a weekly basis complements the information obtained through other activities of the DTM data collection in the country.

The objective of the Emergency Tracking Tool (ETT) is to collect information on large and sudden population movements. Findings from the Emergency Tracking tool aim to provide support to the Government and the humanitarian community by disseminating data on IDPs for effective humanitarian response planning amongst affected populations.

Emergency tracking teams and enumerators are deployed to Ancuabe, Namuno, Balama, Chiure, Ibo, Mueda, Nangade, Montepuez, Palma, Mecufi, and Cidade de Pemba districts to collect data on displacement movements on a daily basis. Due to recent attacks, the DTM team has temporarily stopped assessments in Macomia, Muidumbe, and Mocimboa da Praia districts.

VULNERABILITIES BY LOCALITY (ARRIVALS)

District	Total Individuals	Unaccompanied/Separated Children	Pregnant Women	Elderly	Person with disability	District	Total Individuals	Unaccompanied/Separated Children	Pregnant Women	Elderly	Person with disability
Ancuabe	4	-	-	-	-	10 Congresso	11	-	-	-	-
Bairro de Namcapa	4	-	-	-	-	7 de Abril	11	-	-	-	-
Balama	73	7	4	1	-	Bairro de 3 de Fevereiro	14	-	-	-	-
Ntete	73	7	4	1	-	Bairro de Bandar	41	-	2	-	-
Chiure	106	-	-	3	-	Bairro de Manono	32	-	1	-	-
Kuphé	27	-	-	1	-	Nacaca	13	-	-	1	-
Meriha	22	-	-	1	-	Napai	13	-	-	-	-
Micone	16	-	-	-	-	Ngura	1	-	-	-	-
Muajaja	25	-	-	1	-	Nluncune	7	-	-	-	-
Nahavara	16	-	-	-	-	Montepuez	215	-	2	10	-
Cidade De Pemba	1,440	-	11	32	-	Centro de Nacaca	53	-	-	2	-
Alto Gingone	48	-	-	-	-	Centro de Ntele	162	-	2	8	-
Cariacó	87	-	-	-	-	Mueda	782	-	17	37	4
Chuiba	226	-	9	12	-	Bairro Ntandedi	13	-	-	-	-
Eduardo Mondlane	214	-	-	13	-	Cimento	260	-	7	14	2
Ingonane	33	-	-	1	-	Lilondo	74	-	2	-	-
Mahate	210	-	-	-	-	Maimio	116	-	4	2	-
Maringanha	77	-	-	-	-	Maputo	113	-	2	6	-
Metula	152	-	-	-	-	Negomano	5	-	-	-	-
Muxara	37	-	-	-	-	Rovuma	201	-	2	15	2
Natite	140	-	2	6	-	Namuno	36	-	-	-	-
Paquitequete	216	-	-	-	-	Bem Vindo	19	-	-	-	-
Ibo	438	20	28	45	9	Cumone B	14	-	-	-	-
Igreja	53	2	7	6	3	Cumone C	3	-	-	-	-
Palussansa	142	15	3	15	3	Nangade	404	2	2	7	-
Quirambo	180	-	14	16	2	Bairro Chitunda	40	-	-	-	-
Rituto	31	1	1	5	-	Bairro Ndenganamade	120	-	-	-	-
Sucutulo	32	2	3	3	1	Bairro Ntanga	244	2	2	7	-
Metuge	187	-	5	4	-	Grand Total	3,685	29	69	139	13
1 de Maio	44	-	2	3	-						