



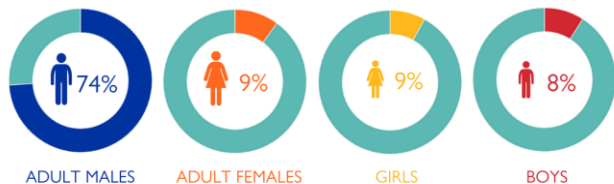
**1,009**  
MIGRANTS  
MAPPED  
OUTSIDE OFFICIAL  
RECEPTION

### GEOGRAPHICAL COVERAGE

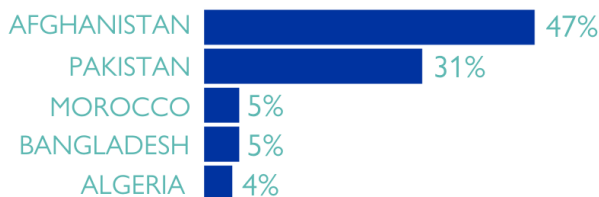


**180**  
LOCATIONS VISITED  
CANTONS  
**6** IN  
CANTONS

### DEMOGRAPHICS


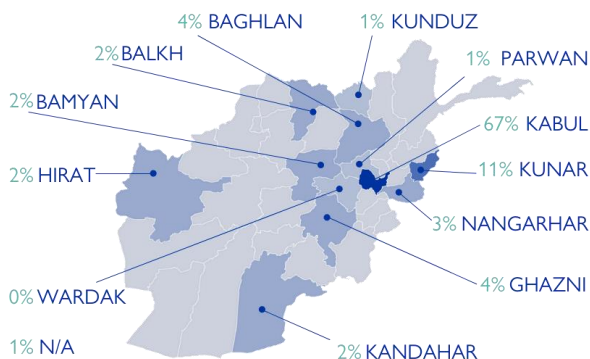


### TOP 5 NATIONALITIES



### FOCUS ON AFGHAN NATIONALS<sup>1</sup>

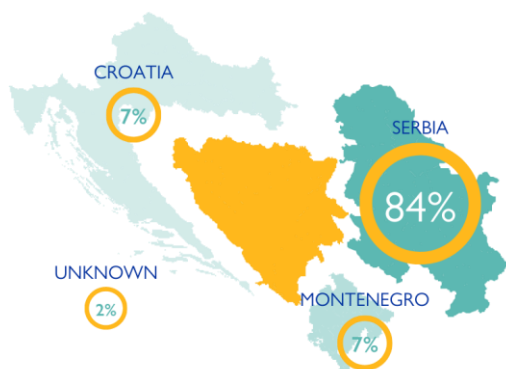
#### MAIN PROVINCES OF ORIGIN



**90%**  
OF MAPPED MIGRANT  
CHILDREN UNDER 18  
(164 IN TOTAL)  
ARE FROM  
**AFGHANISTAN**

<sup>1</sup>No information on the date of departure from the country of origin was collected by the exercise. Mapped nationals of Afghanistan, as well as of other countries, reach Bosnia and Herzegovina after journeys which can last several months or even years.

### MAIN COUNTRY OF ENTRY



### FINAL INTENDED DESTINATIONS



Activities are supported by :



Ministry of Foreign Affairs  
and International Cooperation of Italy



SLUŽBA  
ZA POSLOVE  
SA STRANCIMA  
SERVICE FOR  
FOREIGNERS'  
AFFAIRS