




● DTM REMAP project countries

Disclaimer: The boundaries and names shown and the designations used on this map do not imply official endorsement or acceptance by the United Nations.

ASSESSED POES BY TYPE

(AS OF OCTOBER 2020)



ASSESSED POES BY TYPE AND BY COUNTRY

(AS OF OCTOBER 2020)

	Land Borders	Airports	Blue Borders
Afghanistan	44	39	5
Bangladesh	20	9	8
Iran (Islamic Republic of)	83	31	36
Iraq	32	23	5
Pakistan	17	6	9

Disclaimer: This document was produced with the financial assistance of the European Union. The views expressed herein can in no way be taken to reflect the official opinion of the European Union.

The outbreak of the COVID-19 pandemic at the beginning of the year has affected global and regional mobility, including mobility in the DTM REMAP project countries, through various travel disruptions and restrictions.

To better understand how the pandemic affects global mobility, the International Organization for Migration (IOM) developed an online tool and database to register points of entry, exit and transit - such as airports and land and blue border crossing points - where mobility restrictions and preparedness and response measures are in place. To support these efforts, over a period of eight months, the Displacement Tracking Matrix Regional Evidence for Migration Analysis and Policy (DTM REMAP) national teams mapped and gathered data on the locations, statuses and restrictions at Points of Entry (PoE) in the project countries.

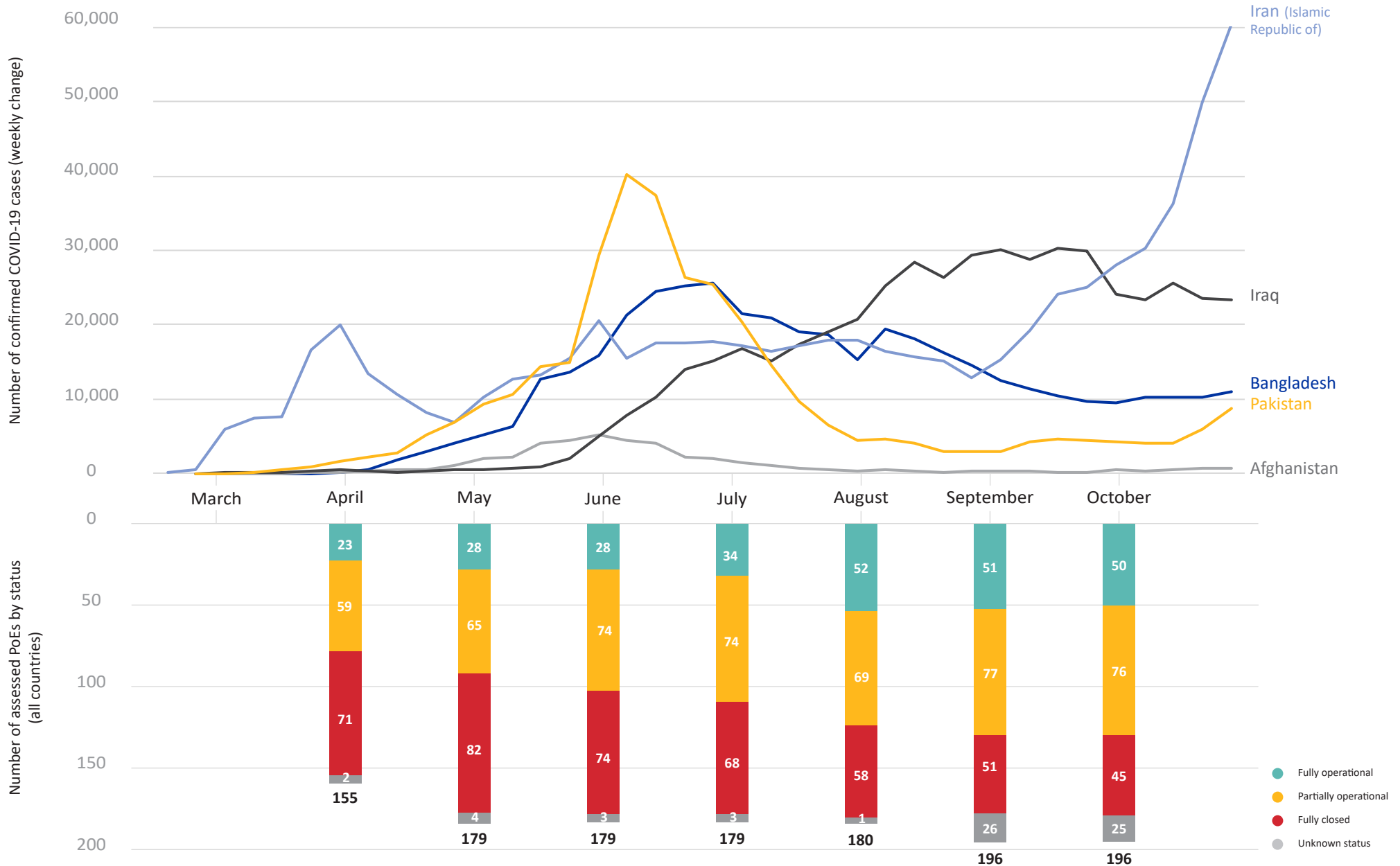
The information gathered allows more in-depth analysis to uncover specific trends related to the locations, statuses and restrictions of PoEs in these countries.

During the reporting period, the number of assessed PoEs in the DTM REMAP project countries gradually increased from 155 to 196¹ PoEs.

The most common type of PoE reported in October 2020 was land borders (108), followed by airports (63) and blue borders (25). Areas of interest, populations of interest and internal transit points were also assessed but were not taken into account for further analysis in this snapshot.

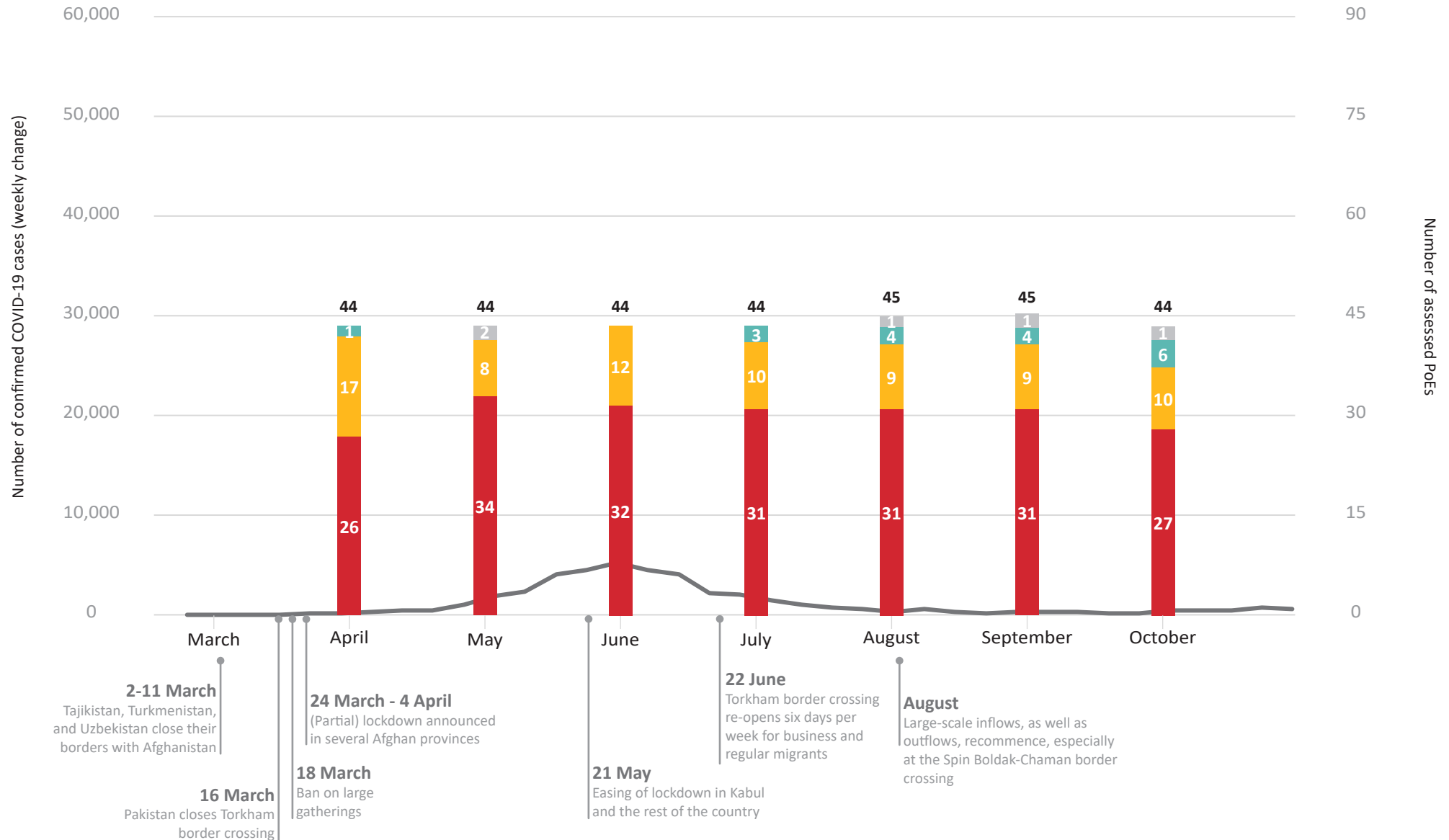
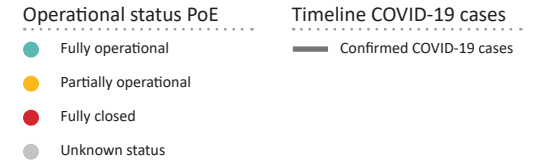
¹Number only represents land borders, airports and blue borders.

Timeline of confirmed national COVID-19 cases (weekly change) by country and status of PoEs



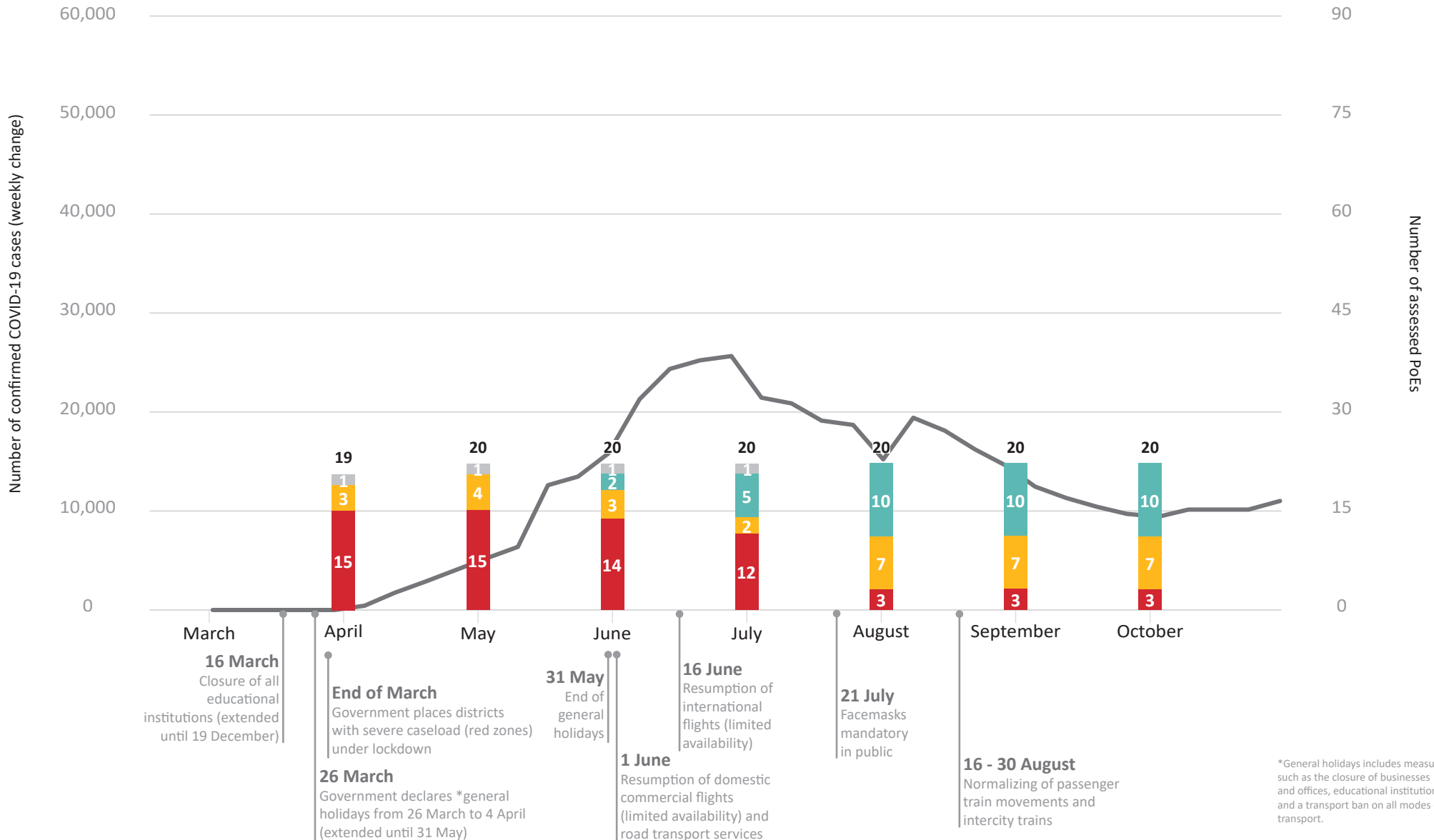
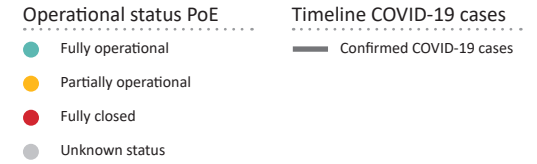
AFGHANISTAN

Timeline of confirmed national COVID-19 cases (weekly change), status of PoEs and country-level mobility restrictions

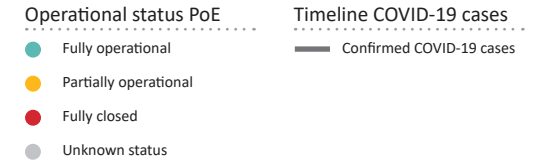


BANGLADESH

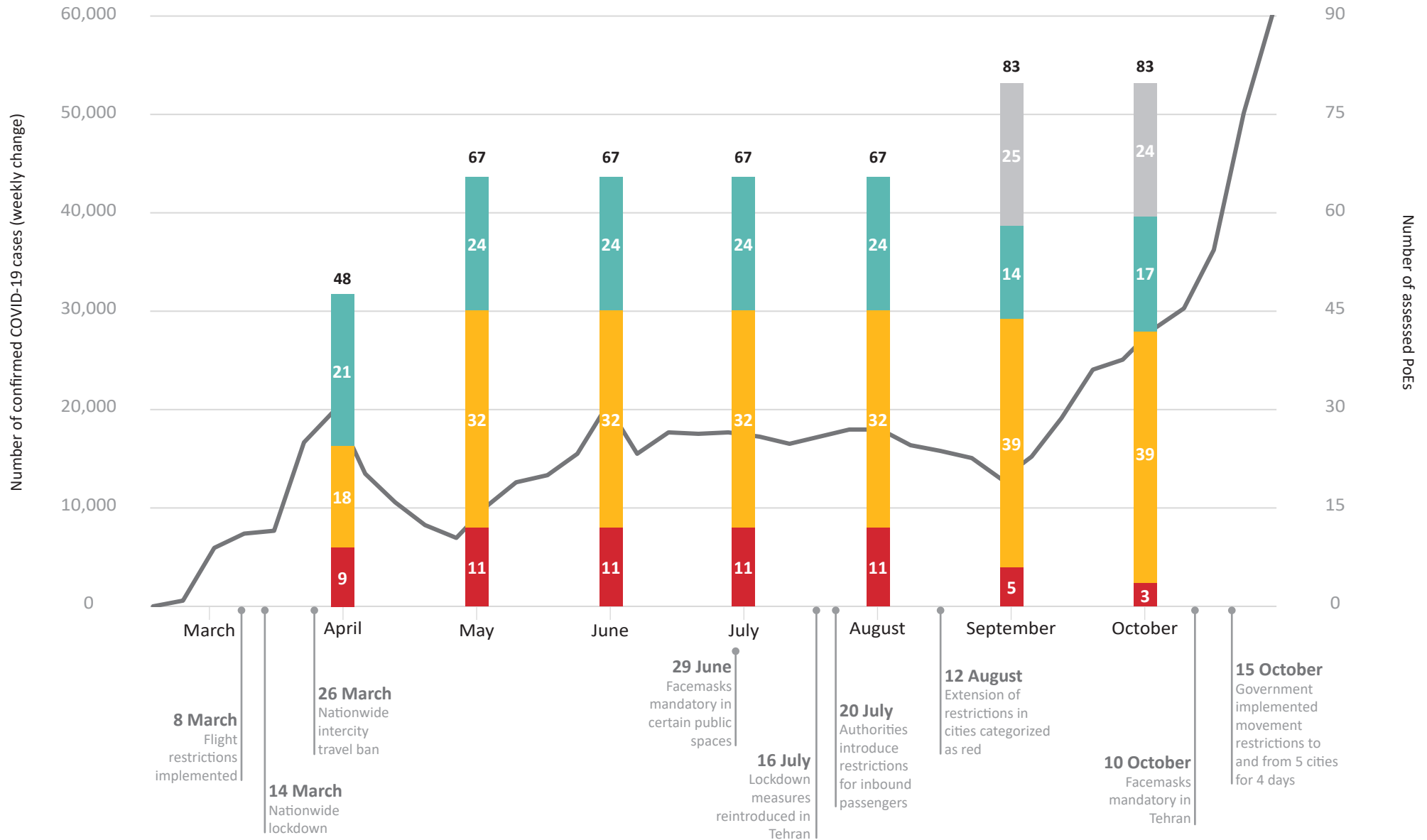
Timeline of confirmed national COVID-19 cases (weekly change), status of PoEs and country-level mobility restrictions



IRAN
(ISLAMIC REPUBLIC OF)

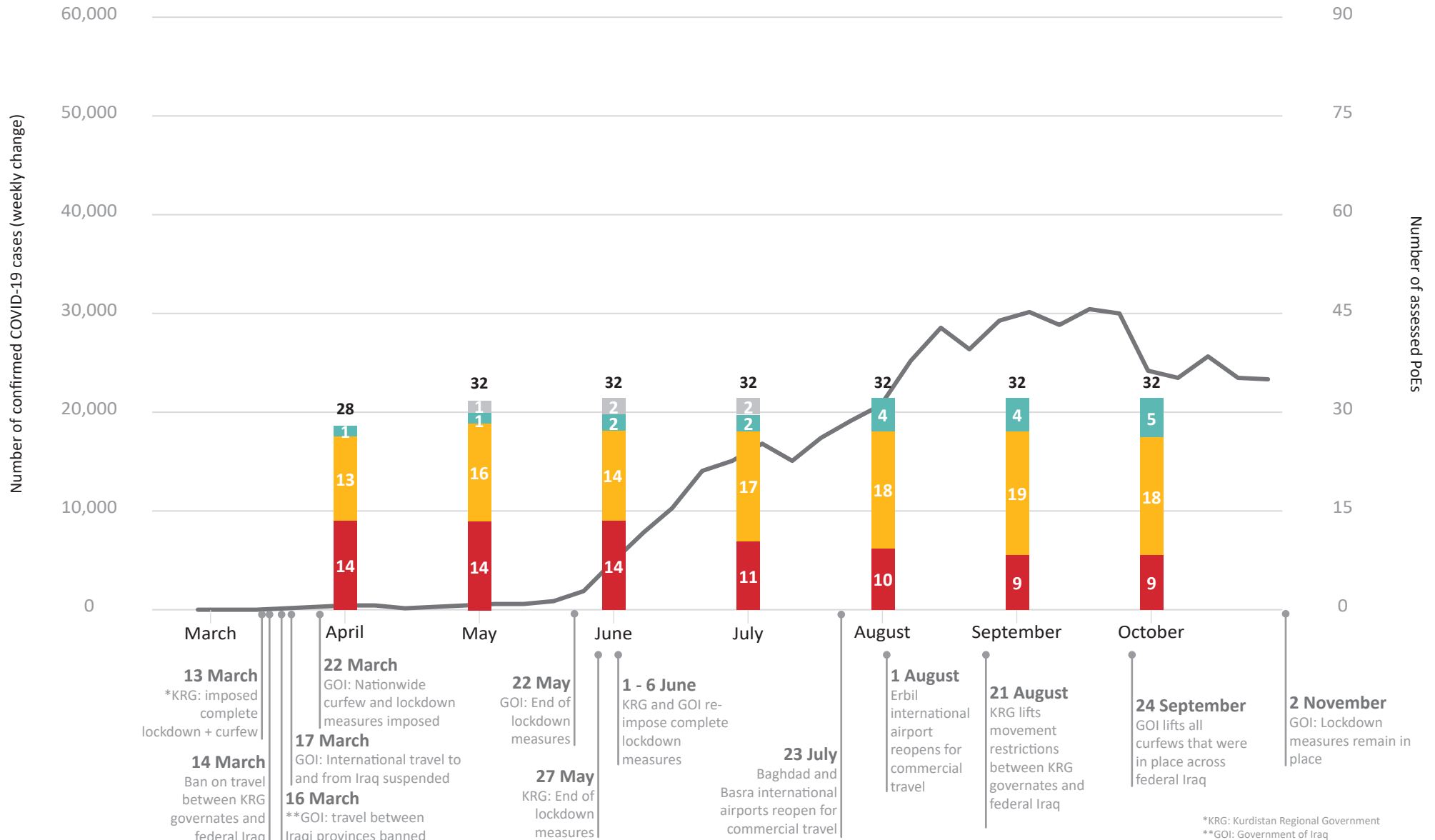


Timeline of confirmed national COVID-19 cases (weekly change), status of PoEs and country-level mobility restrictions



IRAQ

Timeline of confirmed national COVID-19 cases (weekly change), status of PoEs and country-level mobility restrictions



PAKISTAN

Timeline of confirmed national COVID-19 cases (weekly change), status of PoEs and country-level mobility restrictions

