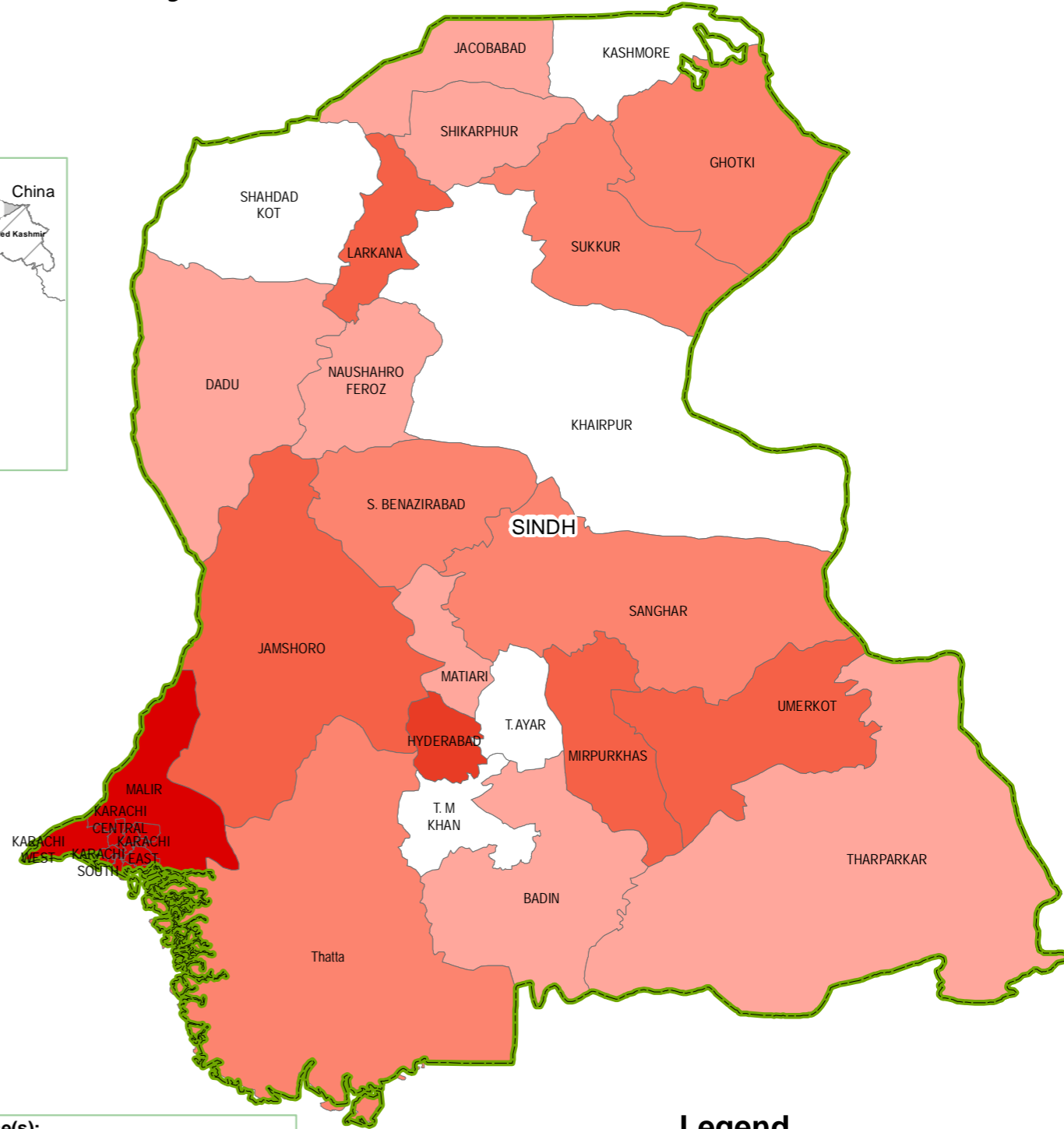
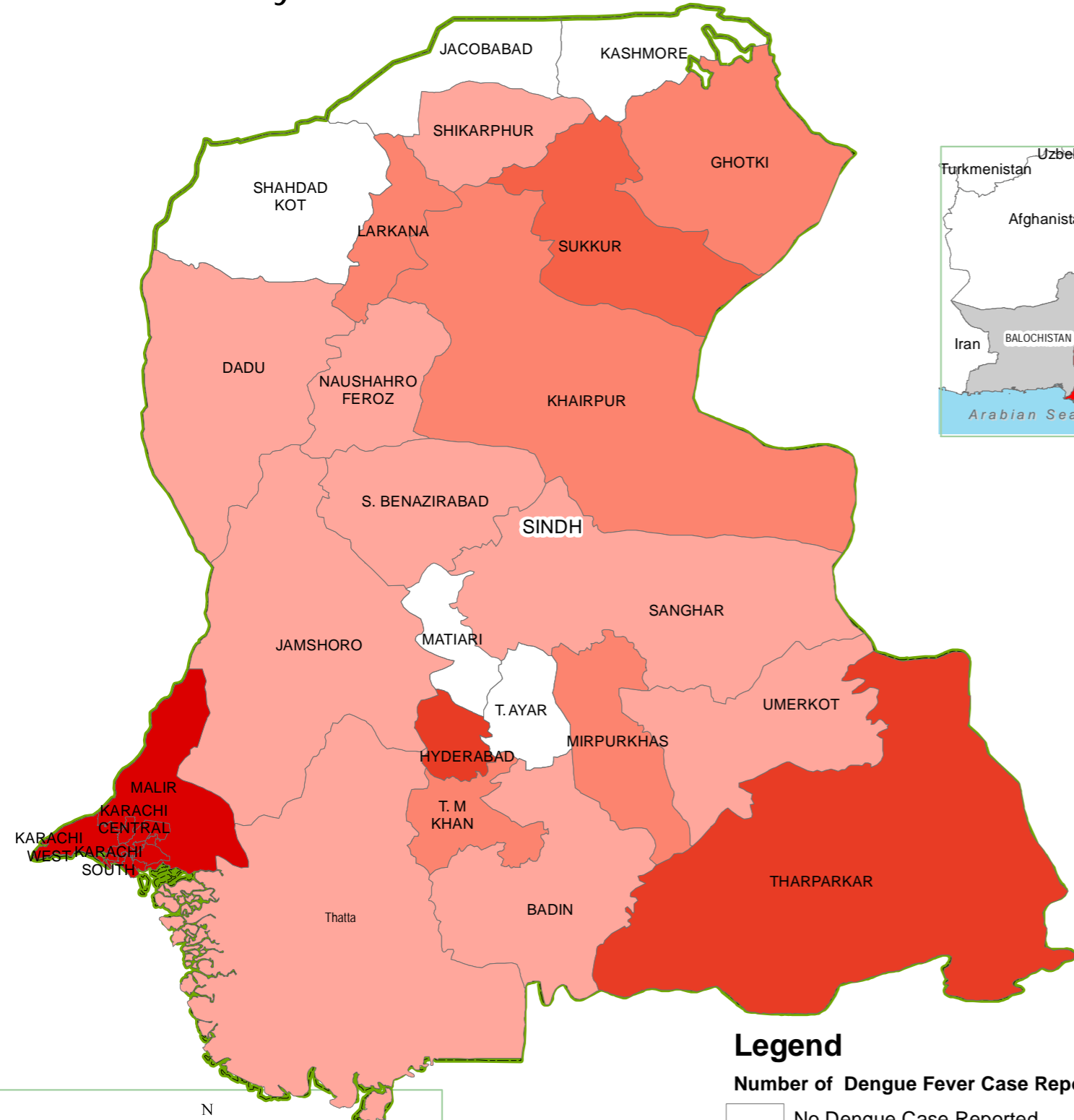


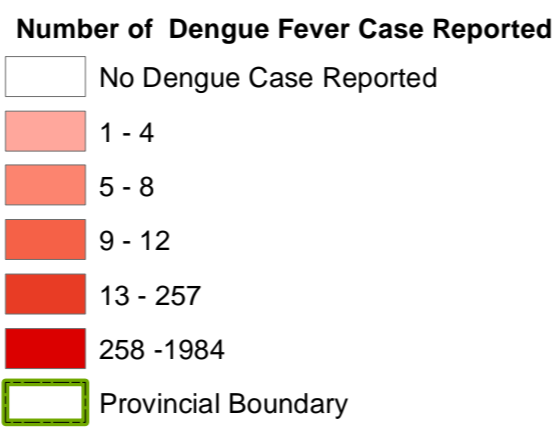
# DENGUE OUTBREAK - SINDH

As of 1 January to 31 December, 2016

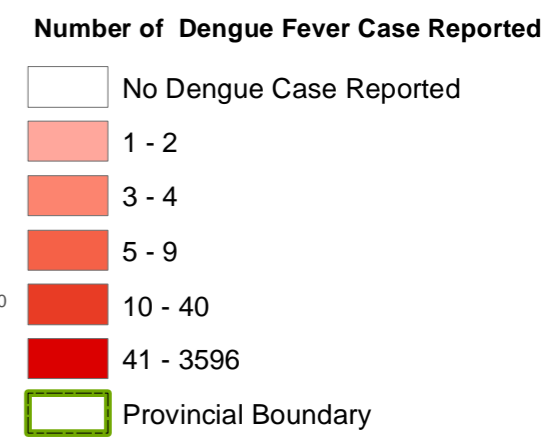
As of 1 January to 31 December, 2015



### Legend



### Legend



**Map data source(s):**  
Sindh Dengue Prevention and Control Programme

**DISCLAIMER:**  
ALL RIGHTS RESERVED  
This product is the sole property of ALHASAN SYSTEMS [www.alhasan.com] - A Knowledge Management, Business Psychology Modeling, and Publishing Company. The product is brought to you free of cost in digital format for information purposes only. The product might have not been prepared for or be suitable for legal, engineering, or surveying purposes. For further detail and metadata information please call ALHASAN SYSTEMS at +92.51.282.0449 / 835.9288 or email us at connect@alhasan.com

**SCALE 1:2,800,000**

0 70 140 KM

Creation Date: January 8, 2017  
Projection/Datum: WGS 84 Geographic  
Page Size: A3

