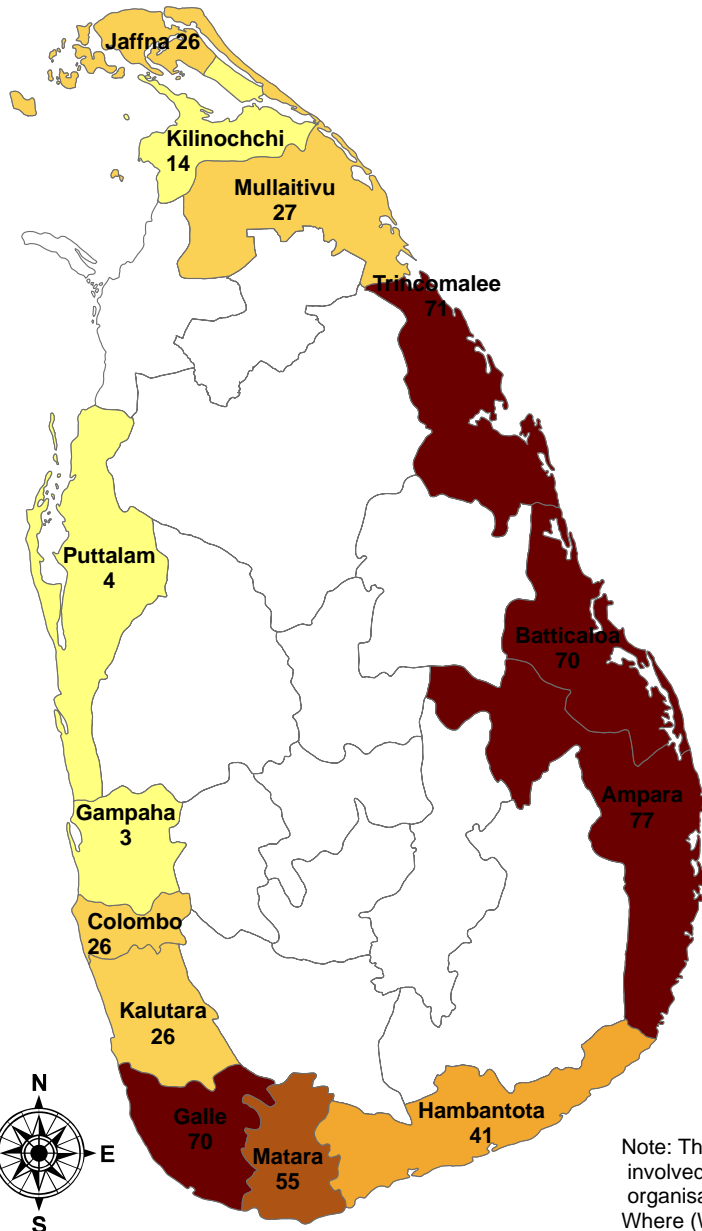


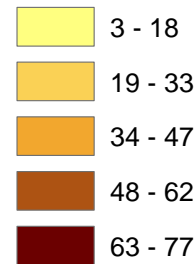
Who, What, Where (W3)

Count of Tsunami Related Implementing Organizations by District

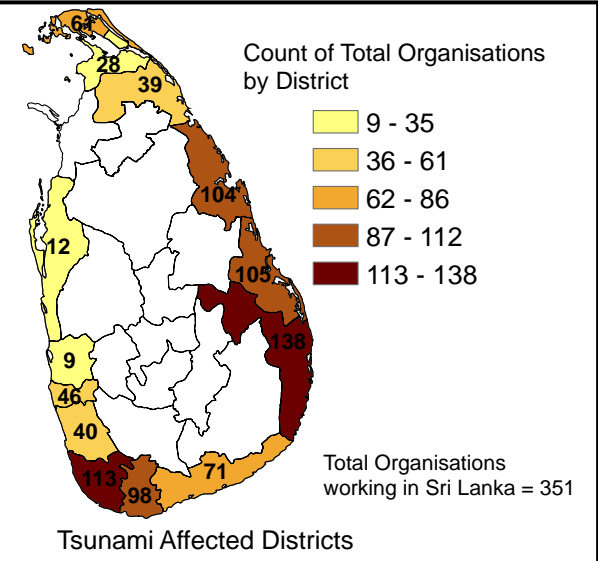
Shelter & NFRI




Count of Implementing Organisations involved in Shelter & NFRI Sector By District



Note: The map is representing only the number of organisations involved in Tsunami related sectors. To find the name of organisations you may refer to detailed reports of Who, What, Where (W3) Database.



Count of Total Organisations by District



Total Organisations working in Sri Lanka = 351

Tsunami Affected Districts

Source:
Data: Consortium of Humanitarian Agencies (CHA) & UNOCHA
Boundaries: Government of Sri Lanka - Survey Dept.

Print Date: May 30, 2005

Glide # TS 2004-0001470LKA

CONSORTIUM OF

HUMANITARIAN AGENCIES

Produced By:

Humanitarian Information Centre Sri Lanka

Humanitarian Information Centre for Sri Lanka

Funded through the generous support of:

The delineation of national and international boundaries must not be considered authoritative
© 2005 UN Humanitarian Information Centre Sri Lanka