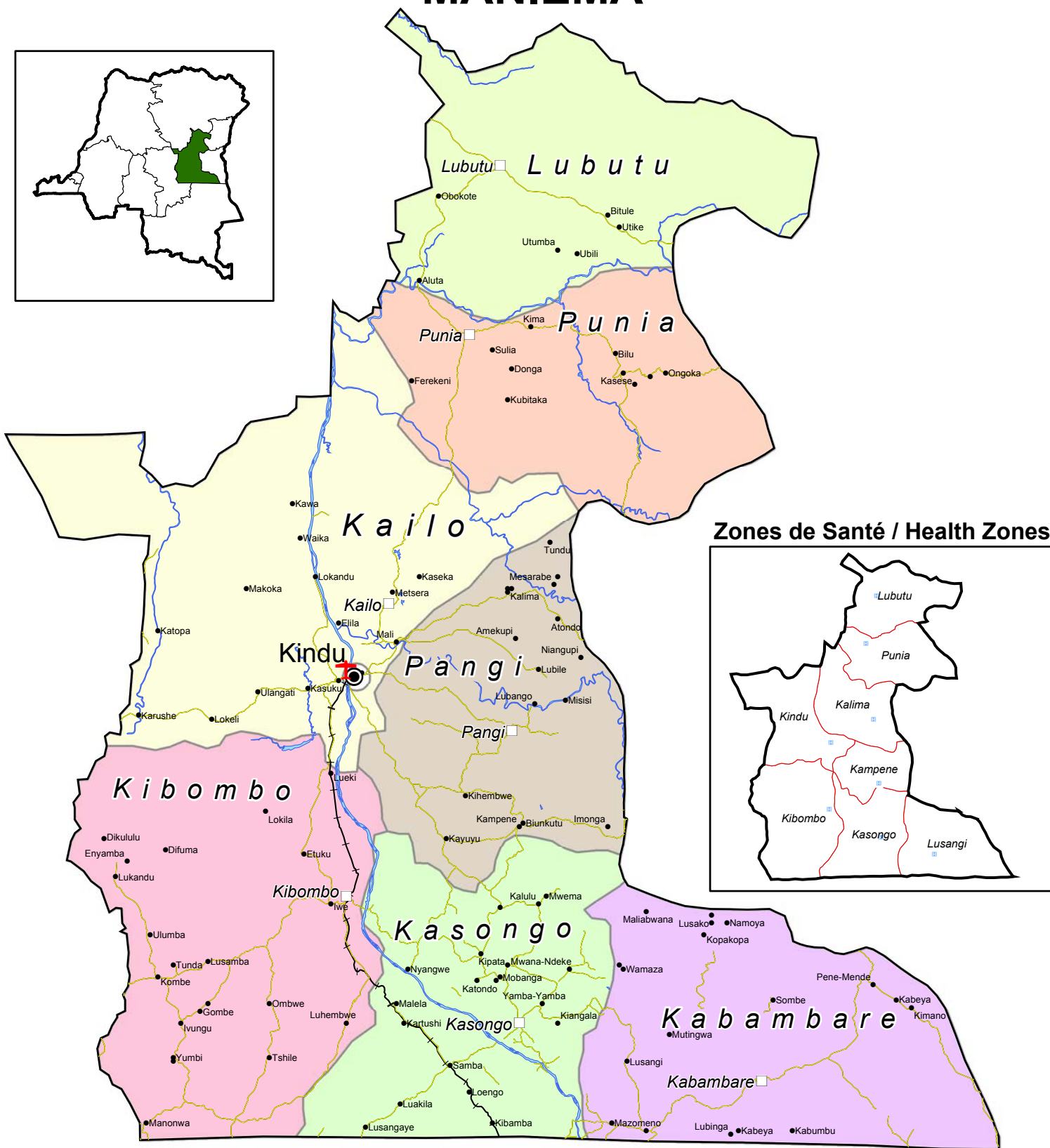
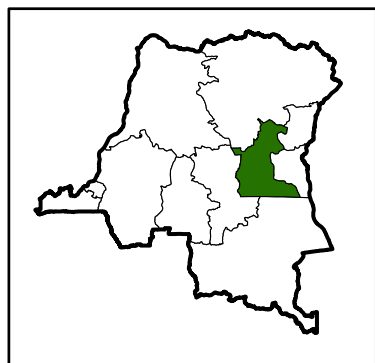
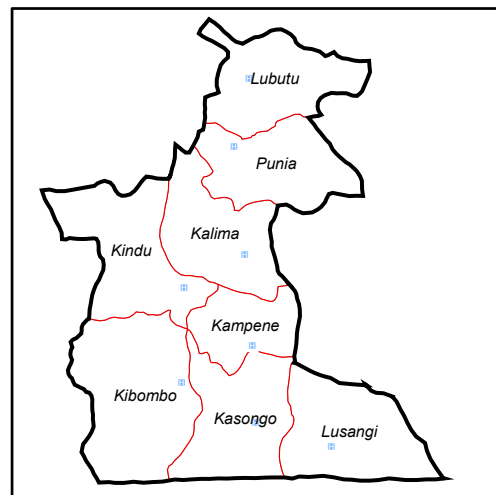


Carte des Territoires du MANIEMA



Zones de Santé / Health Zones



Sources: DCW, Mol, ING, WHO, BCD

The boundaries and names displayed on this map do not imply official recognition by the United Nations

OCHA DRC
Geographic (WGS84)
April 2002



0 30 60 120 Kilomètres

Légende

- Chef-lieu de Province
- Cité
- Ville / PEA
- ✈ Aéroport
- Voie Ferrée
- Routes
- ▬ Lacs / Fleuves