



SUDAN

OCHA | Blue Nile - Programme & Physical presence (3Ws)

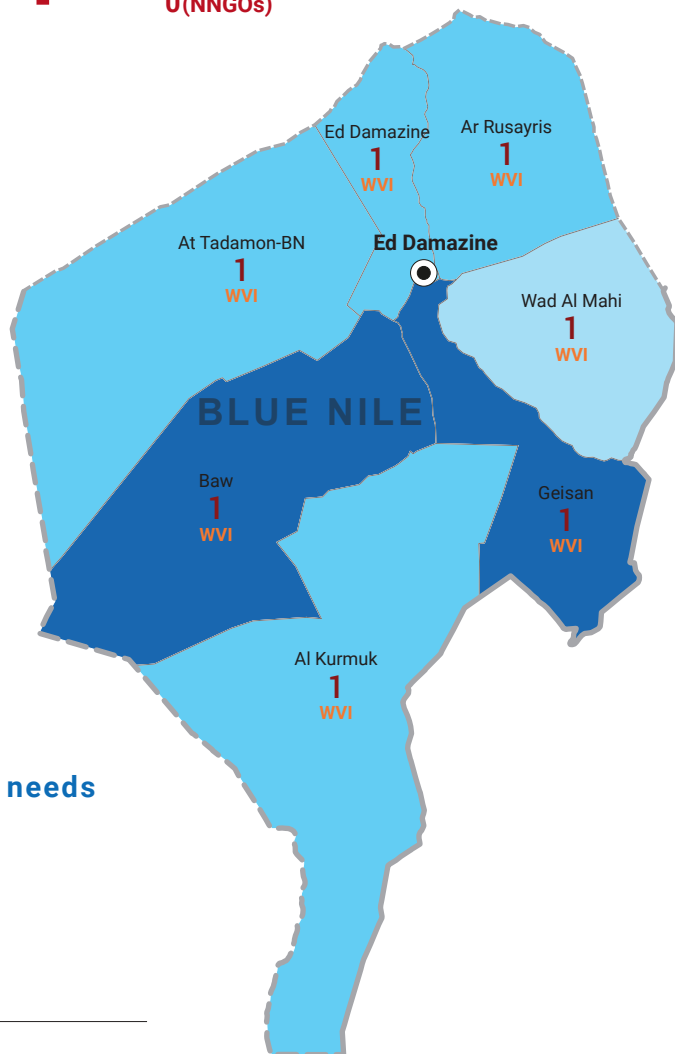
As of August 2020



*Programme presence

1

0 (UN/ IOs)
1 (INGOs)
0 (NNGOs)



Severity of needs per locality (HNO 2020)



UN United Nations
 IOs International Organization
 (I)NGO International & National non-Governmental Organization

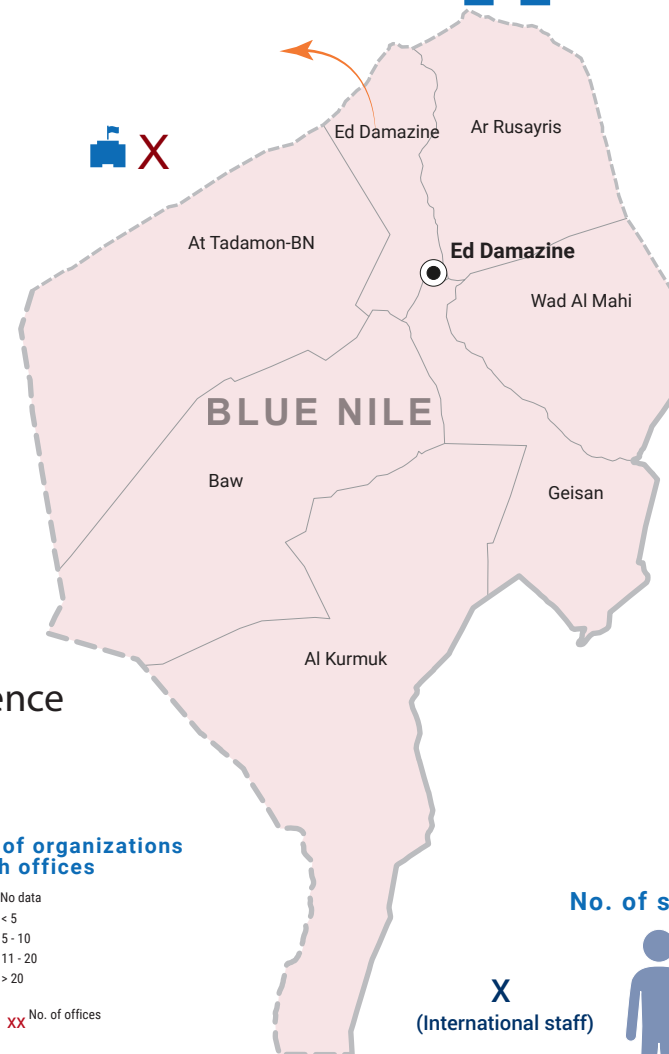
*Physical presence

XXXXX



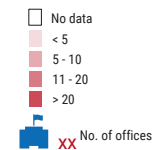
00

0 (UN/ IOs)
0 (INGOs)
00 (NNGOs)




1: Physical presence

No. of organizations with offices



No. of staff



***Programme Presence** - Number of organizations implementing activities

***Physical Presence** - Number of organizations physically present (with offices)

The boundaries and names shown and the designations used on this map do not imply official endorsements or acceptance by the United Nations.

Creation date: 26 August 2020 Sources: OCHA, UNHCR, WFP, WHO, IOM, HAC, HNO 2020 Feedback: ochasudan_feedback@unocha.org | www.unocha.org/sudan | www.reliefweb.int/country/sdn

Locality	Education	ES & NFIs	FSL	Health	Nutrition	Protection	RRR	RMS	WASH	Other
Baw									1	
Ed Damazine	1					1				
Geisan	1		1	1	1	1			1	
Al Kurmuk	1		1	1	1	1			1	
Ar Rusayris	1					1				
At Tadamon-BN			1	1	1				1	
Wad Al Mahi	1					1				

Locality	Education	ES & NFIs	FSL	Health	Nutrition	Protection	RRR	RMS	WASH	Other
Baw									WV	
Ed Damazine	WV					WV				
Geisan	WV		WV	WV	WV	WV			WV	
Al Kurmuk	WV		WV	WV	WV	WV			WV	
Ar Rusayris	WV					WV				
At Tadamon-BN			WV	WV	WV				WV	
Wad Al Mahi	WV					WV				