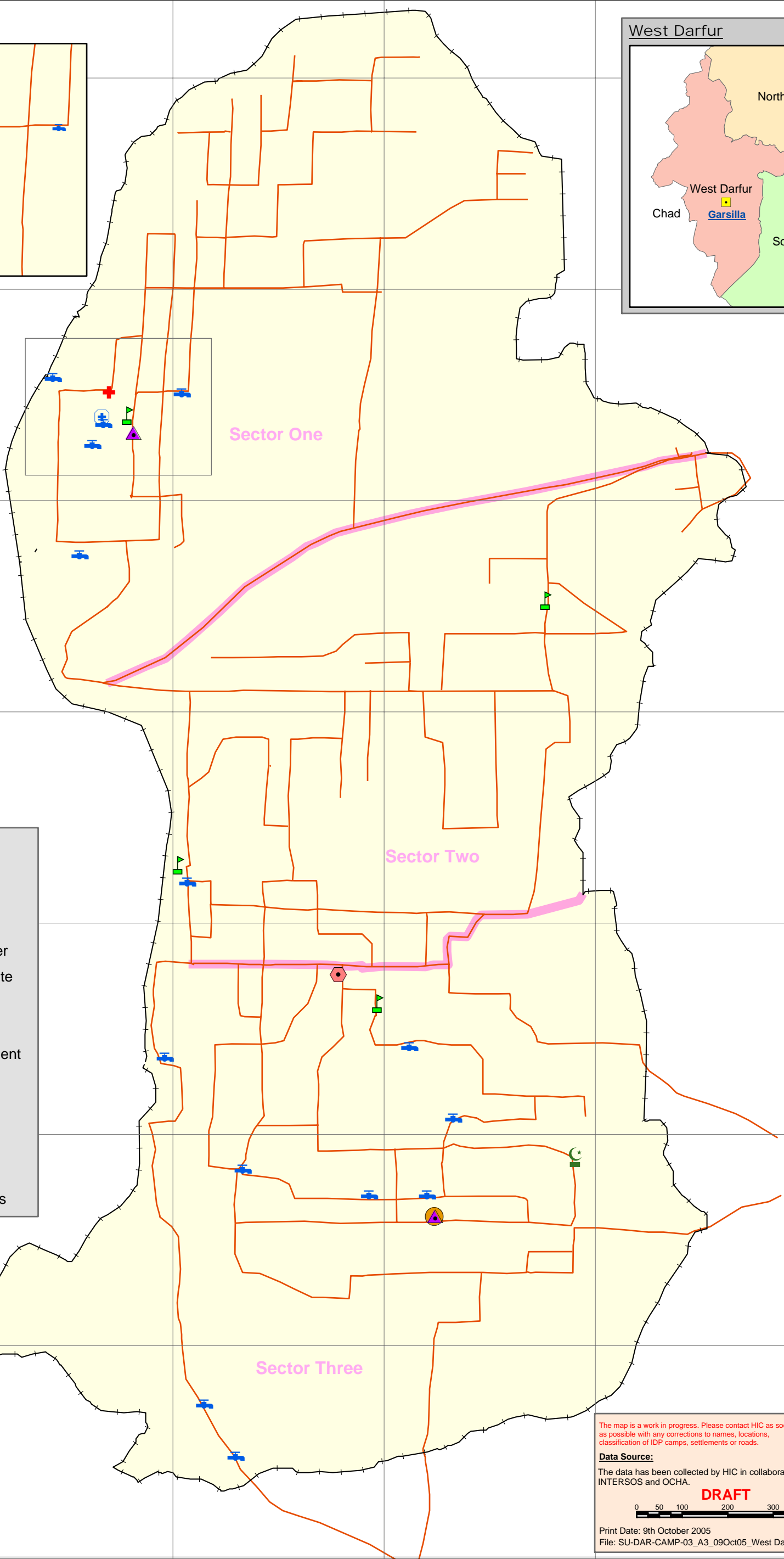
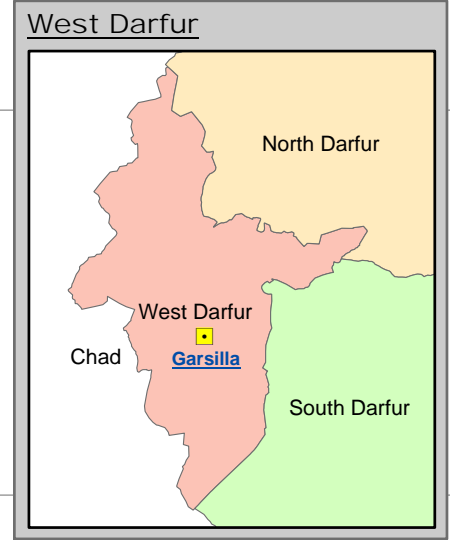
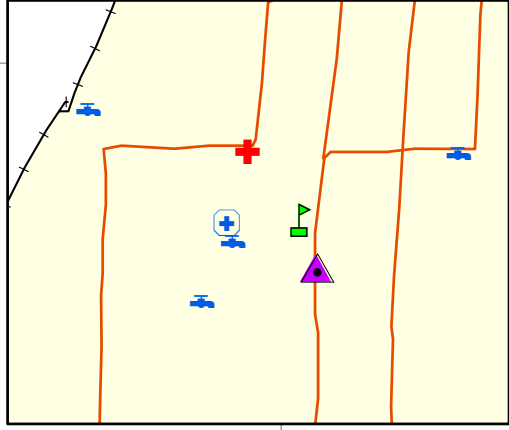


IDP Camp in Garsila - West Darfur

23°8'30"E 23°8'45"E 23°9'0"E 23°9'15"E 23°9'30"E

12°23'45"N
12°23'30"N
12°23'15"N
12°23'0"N
12°22'45"N
12°22'30"N
12°22'15"N
12°22'0"N

12°23'45"N
12°23'30"N
12°23'15"N
12°23'0"N
12°22'45"N
12°22'30"N
12°22'15"N
12°22'0"N



LEGEND

FACILITIES

- Clinic
- Distribution Center
- ICRC Family Centre
- Masque
- NCA Office
- School/Women Cent
- Water Point
- Youth Center

Camp Tracks

Sectors Line

Camp Boundaries

The map is a work in progress. Please contact HIC as soon as possible with any corrections to names, locations, classification of IDP camps, settlements or roads.

Data Source:
The data has been collected by HIC in collaboration with INTERSOS and OCHA.

DRAFT

0 50 100 200 300 400 Meters

Print Date: 9th October 2005
File: SU-DAR-CAMP-03_A3_09Oct05_West Darfur Garsila IDP Camp