

# PMT Mogadishu Dashboard

Last Updated 3/18/2011 10:32

Total Displacements from Mogadishu

**13,200**

Leaving the City To Areas Within Mogadishu

**5,800**

**7,500**


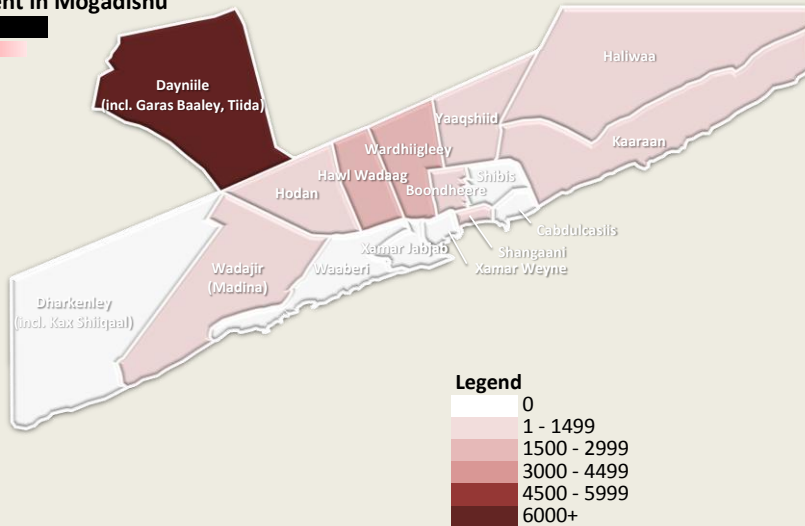
Total Displacements Nationwide

**20,800**

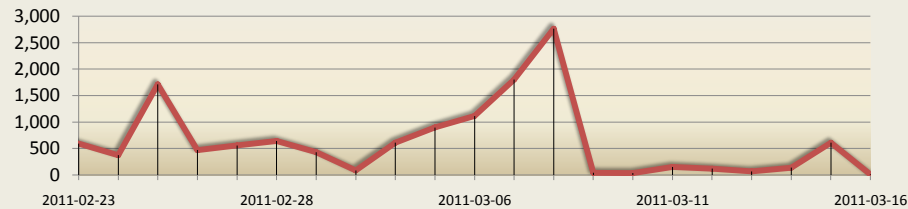
Since **23 February 2011**

## Sources of Displacement in Mogadishu

District	Displacement
Dayniile	6,560
Wardhiigley	2,540
Banadir	1,610
Hawl Wadaag	1,510
Boondheere	1,350
Hodan	420
Haliwaa	420
Shangaani	130
Kaaraan	110
Yaaqshiid	20
Wadajir	20
Cabdulcasiiis	0
Dharkenley	0
Shibis	0
Waaberi	0
Xamar Jabjab	0
Xamar Weyne	0

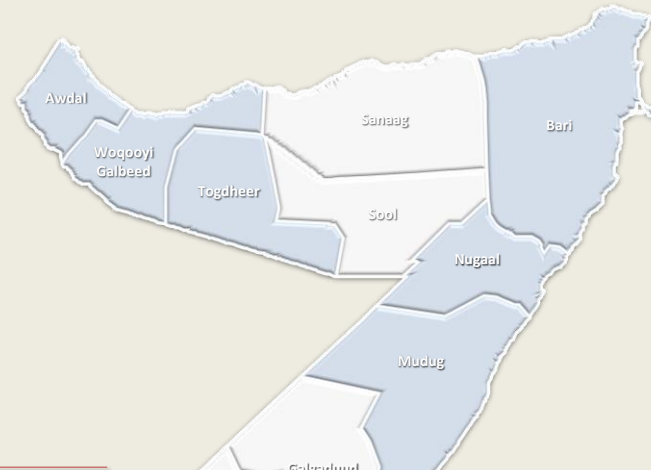


## Graph of Displacement from Mogadishu



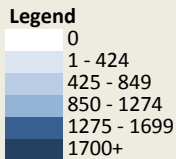
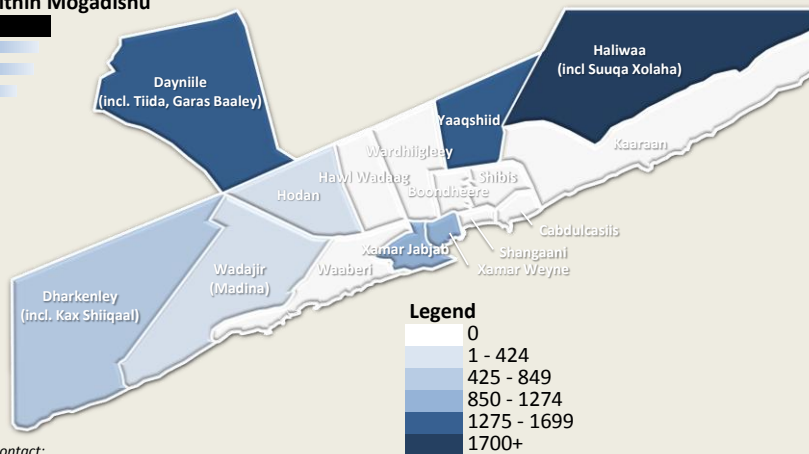
## Top Districts Receiving IDPs from Mogadishu

District	People
Afgooye	4,240
Balcad	510
Gaalkacyo	320
Bossaso	220
Berbera	80
Baraawe	80
Marka	60
Afmadow	60




## Areas Receiving IDPs within Mogadishu

District	People
Haliwaa	1,770
Dayniile	1,680
Yaaqshiid	1,340
Xamar Weyne	970
Xamar Jabjab	890
Dharkenley	710
Wadajir	150
Hodan	120
Banadir	0
Boondheere	0
Cabdulcasiiis	0
Hawl Wadaag	0
Kaaraan	0
Shangaani	0
Shibis	0
Waaberi	0
Wardhiigley	0



## Top Regions Receiving IDPs

Regions	People
Banadir	7,470
Shabelle Hoose	4,410
Shabelle Dhexe	510
Mudug	320
Bari	220
Woqooyi Galbeed	130
Juba Hoose	100
Bay	40
Nugaal	20
Awdal	10
Togdheer	0
Bakool	0



For more information, contact:  
 Roberta Russo - Associate Public Information Officer - russo@unhcr.org  
 Matthew Smawfield - Operations Data Manager - smawfiel@unhcr.org

Data on displacement is obtained from the IASC Somalia Population Movement Tracking system

PMT/PMN is funded by



European Commission Humanitarian Aid



The People of Japan