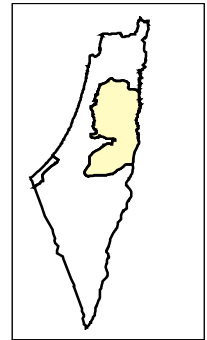
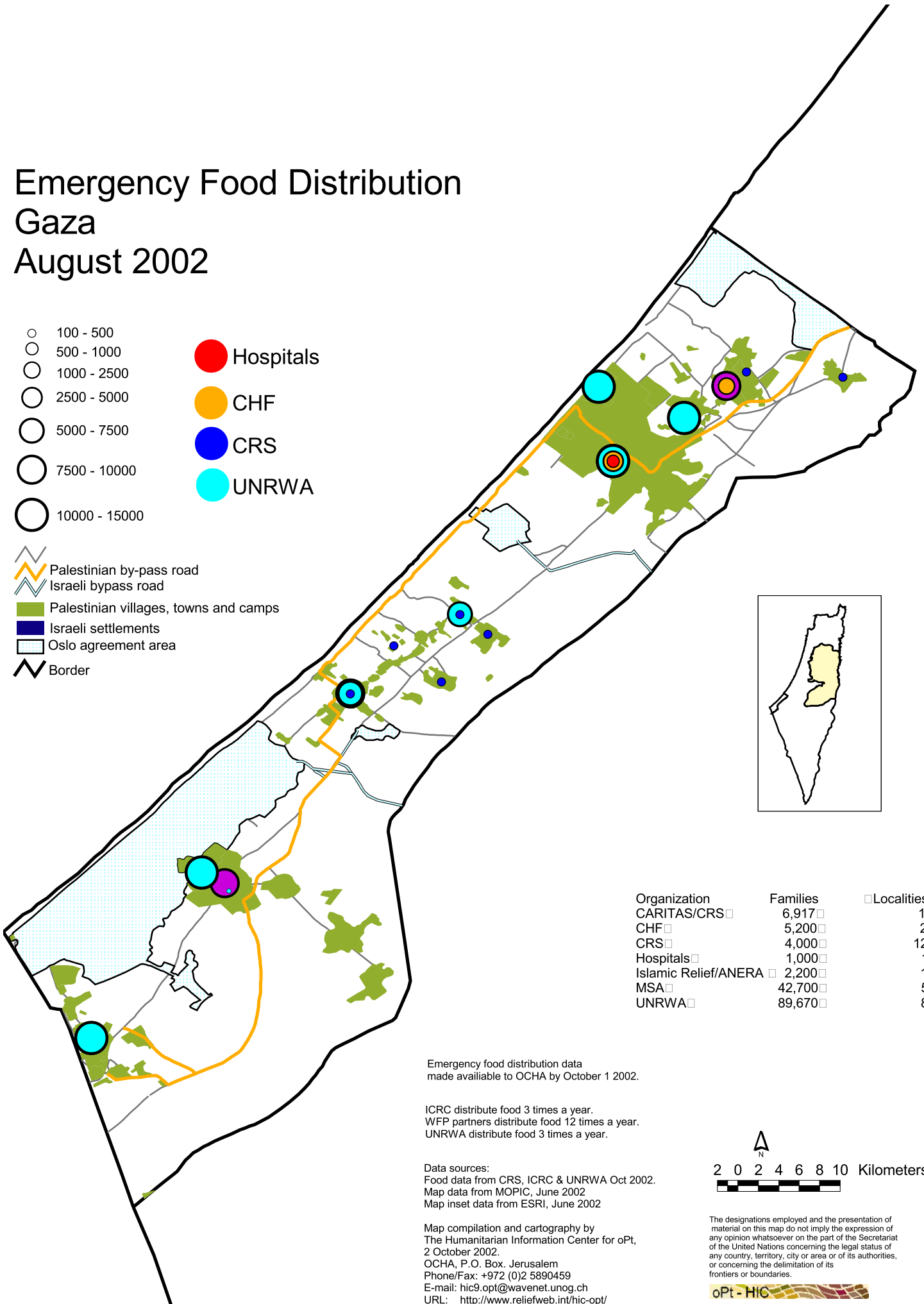
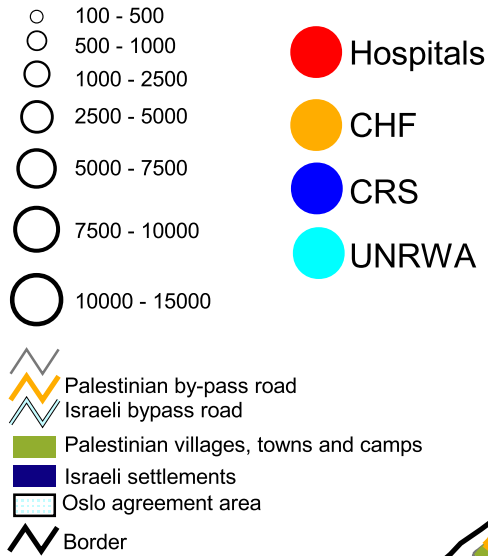


# Emergency Food Distribution Gaza August 2002



| Organization         | Families | Localities |
|----------------------|----------|------------|
| CARITAS/CRS          | 6,917    | 1          |
| CHF                  | 5,200    | 2          |
| CRS                  | 4,000    | 12         |
| Hospitals            | 1,000    | 1          |
| Islamic Relief/ANERA | 2,200    | 1          |
| MSA                  | 42,700   | 5          |
| UNRWA                | 89,670   | 8          |

Emergency food distribution data made available to OCHA by October 1 2002.

ICRC distribute food 3 times a year.  
WFP partners distribute food 12 times a year.  
UNRWA distribute food 3 times a year.

Data sources:  
Food data from CRS, ICRC & UNRWA Oct 2002.  
Map data from MOPIC, June 2002  
Map inset data from ESRI, June 2002

Map compilation and cartography by  
The Humanitarian Information Center for oPt,  
2 October 2002.  
OCHA, P.O. Box. Jerusalem  
Phone/Fax: +972 (0)2 5890459  
E-mail: hic9.opt@wavenet.unog.ch  
URL: <http://www.reliefweb.int/hic-opt/>



The designations employed and the presentation of material on this map do not imply the expression of any opinion whatsoever on the part of the Secretariat of the United Nations concerning the legal status of any country, territory, city or area or of its authorities, or concerning the delimitation of its frontiers or boundaries.

