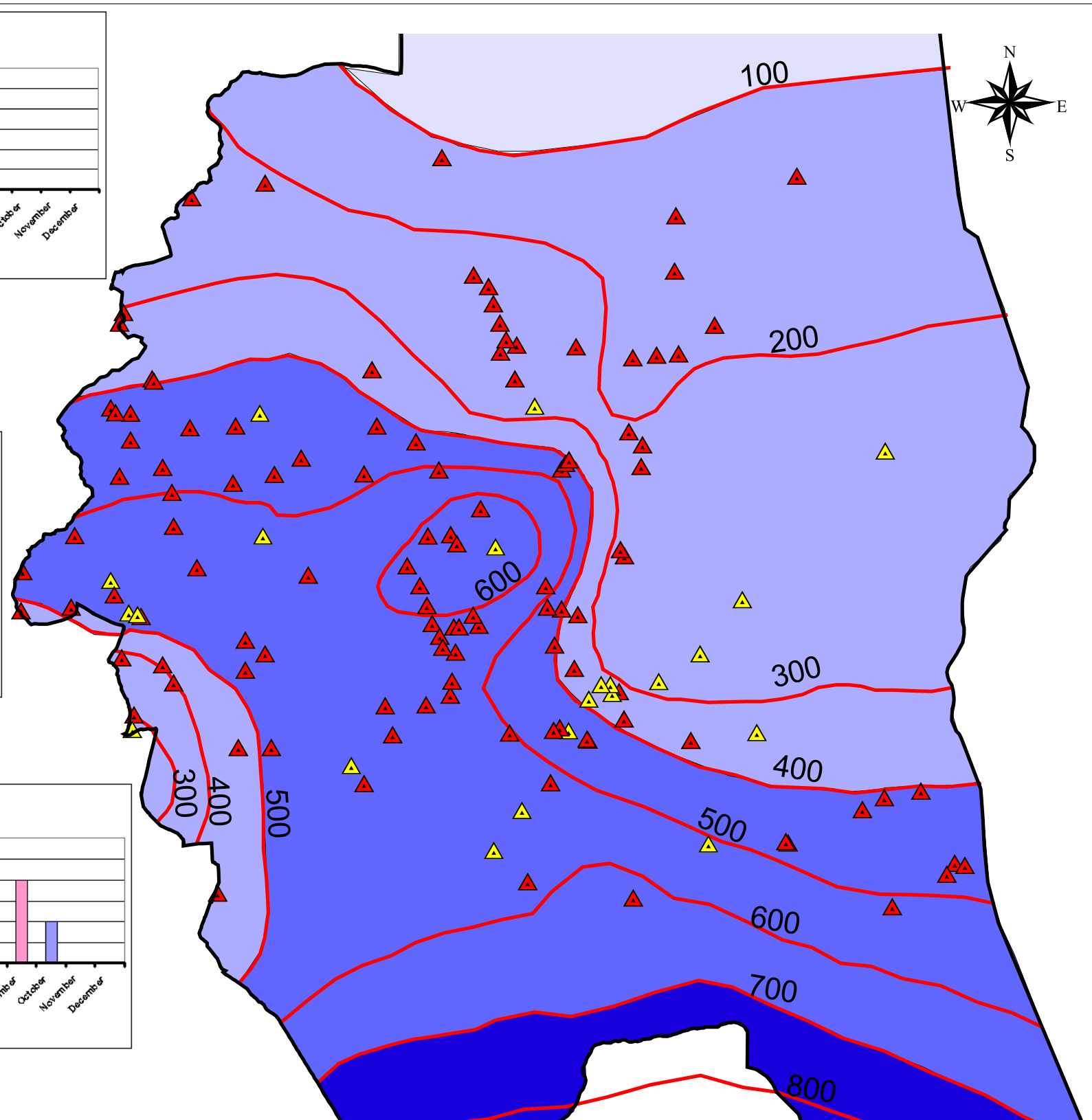
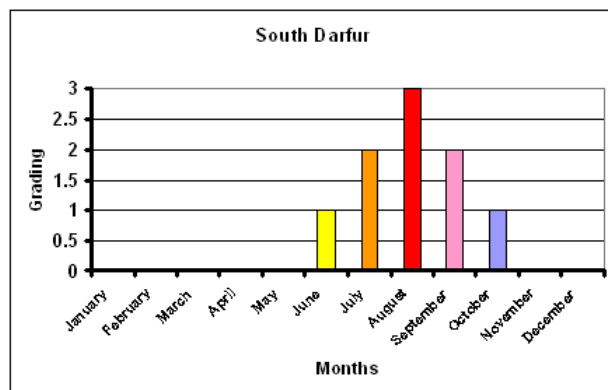
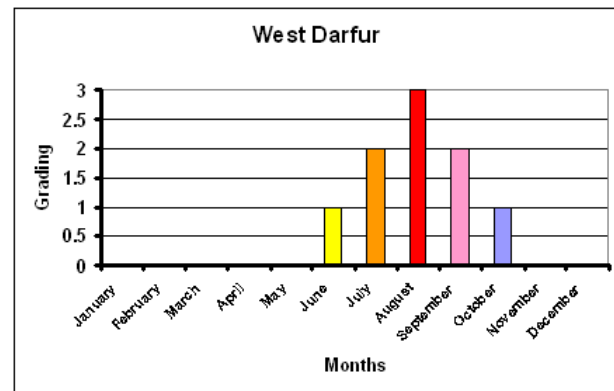
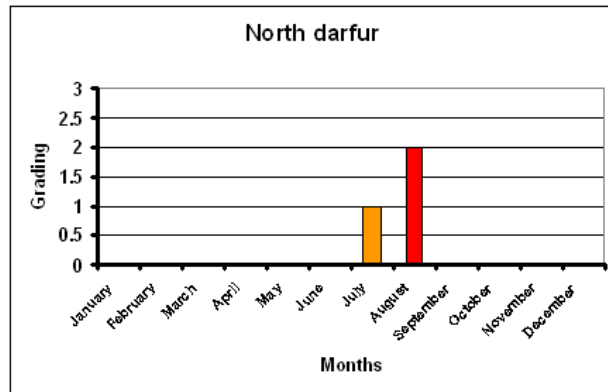
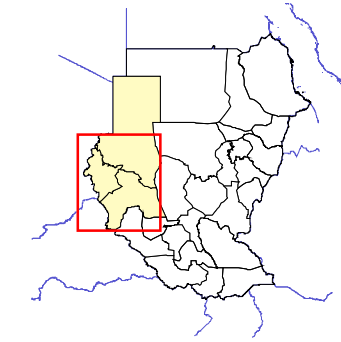




World Health Organization

Darfur: Regional Isohyets and Malaria Vulnerability

as of 11 July 2004



Legend

- Darfur Region
- IDPs Camp
- ▲ No IDPs / No data
- ▲ Populated Camps
- Isohyets
- Malaria Vulnerability
 - High Risk
 - Medium Risk
 - Low Risk
 - No Risk

Notes

1. Isohyets were digitized from Regional Isohyets 1961 - 90 Map, National Desertification and Drought Control and Monitoring Unit (NDDCU). According to these Isohyets, Malaria Vulnerability in Darfur region was mapped.
2. For graphing the rainy season, grading criteria was formulated to show the rainfall variations as indicated in the below table:

Grading	Amount of rainfall (mm)	Months
0	Low/No rains	January, February, March, April, May, November, December
1	50 - 100 mm	June, October
2	250 - 500 mm	July, September
3	> 1000 mm	August

3. The map shows the geocoded health facilities only.

Health Facilities in Darfur

Type	Total	Geocoded
Hospitals	30	30
Health Centers	63	12
Dispensary	125	35
Dressing Units	754	48
Total Number	972	125

4. The maps shows only 136 geocoded IDP Camps out of the total 137 reported camps in Darfur (Source: WFP).

IDP Camps in Darfur (as of 27 June 2004)

State	Total geocoded Camps	Populated Camps
West Darfur	53	46
South Darfur	46	35
North Darfur	37	34
Total Number	136	115

5. Source of IDPs Camps and Population : WFP.



Disclaimer: The presentation of material on the maps contained herein does not imply the expression of any opinion on the part of the World Health Organization concerning the legal status of any country, territory, city or areas or its authorities of its frontiers of boundries.