

DRAFT

South Darfur

Field Atlas

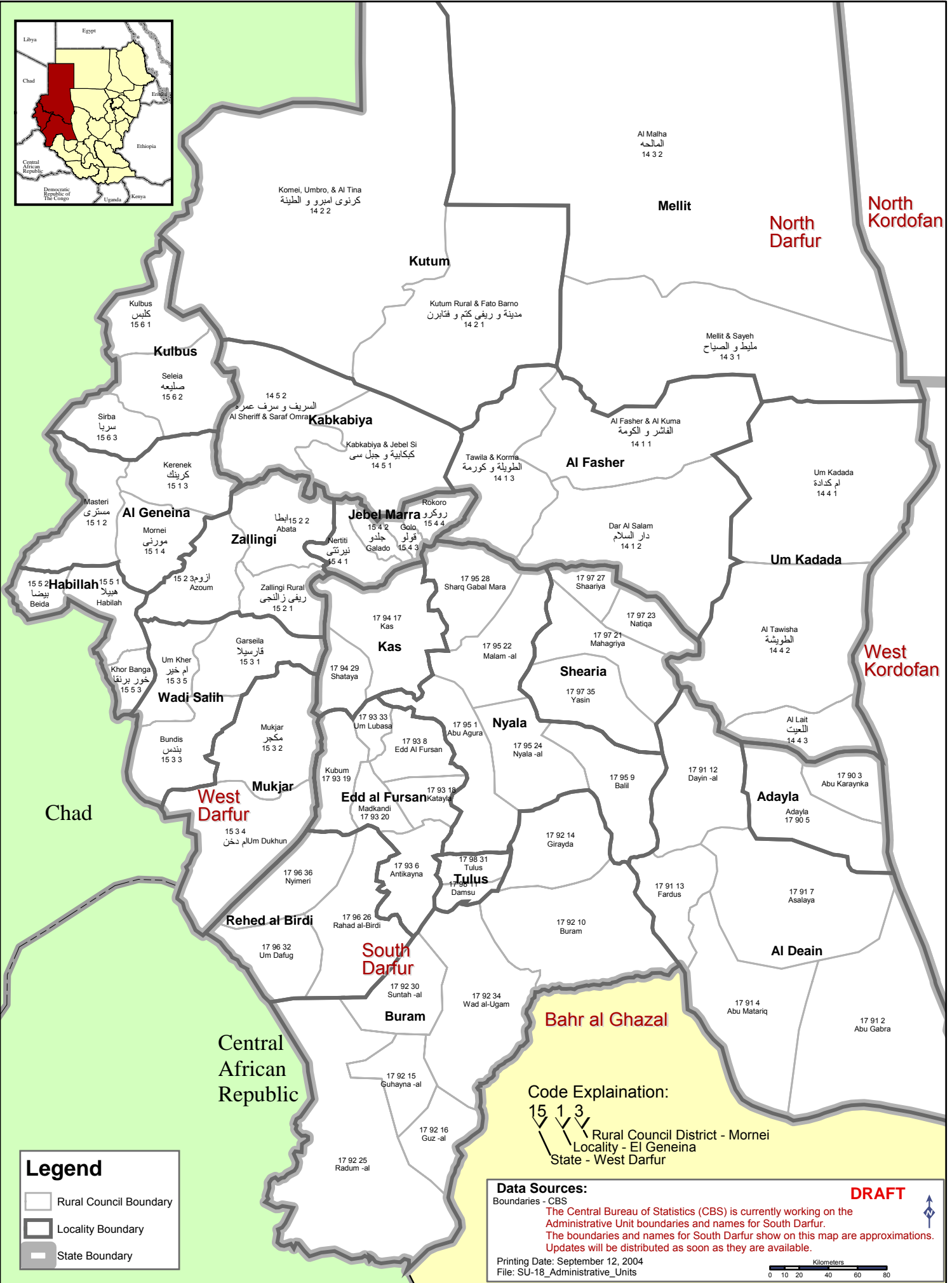
05 November 2004

This is a working atlas for the purpose of collecting updated settlement, camp, and road information from the field. Please contact a HIC representative at an OCHA field office (Al Geneina, Al Fasher, and Nyala) or in Khartoum with coordinates, names, or manual map updates.



HIC-Darfur
Khartoum, Sudan
Hic-darfur-01@un.org

Administrative Units



Legend

- Rural Council Boundary
- Locality Boundary
- State Boundary

Code Explanation:
 15 1 3
 \ \ \
 Rural Council District - Mornei
 Locality - El Geneina
 State - West Darfur

Data Sources:
 Boundaries - CBS
 The Central Bureau of Statistics (CBS) is currently working on the Administrative Unit boundaries and names for South Darfur. The boundaries and names for South Darfur show on this map are approximations. Updates will be distributed as soon as they are available.

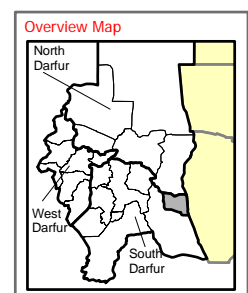
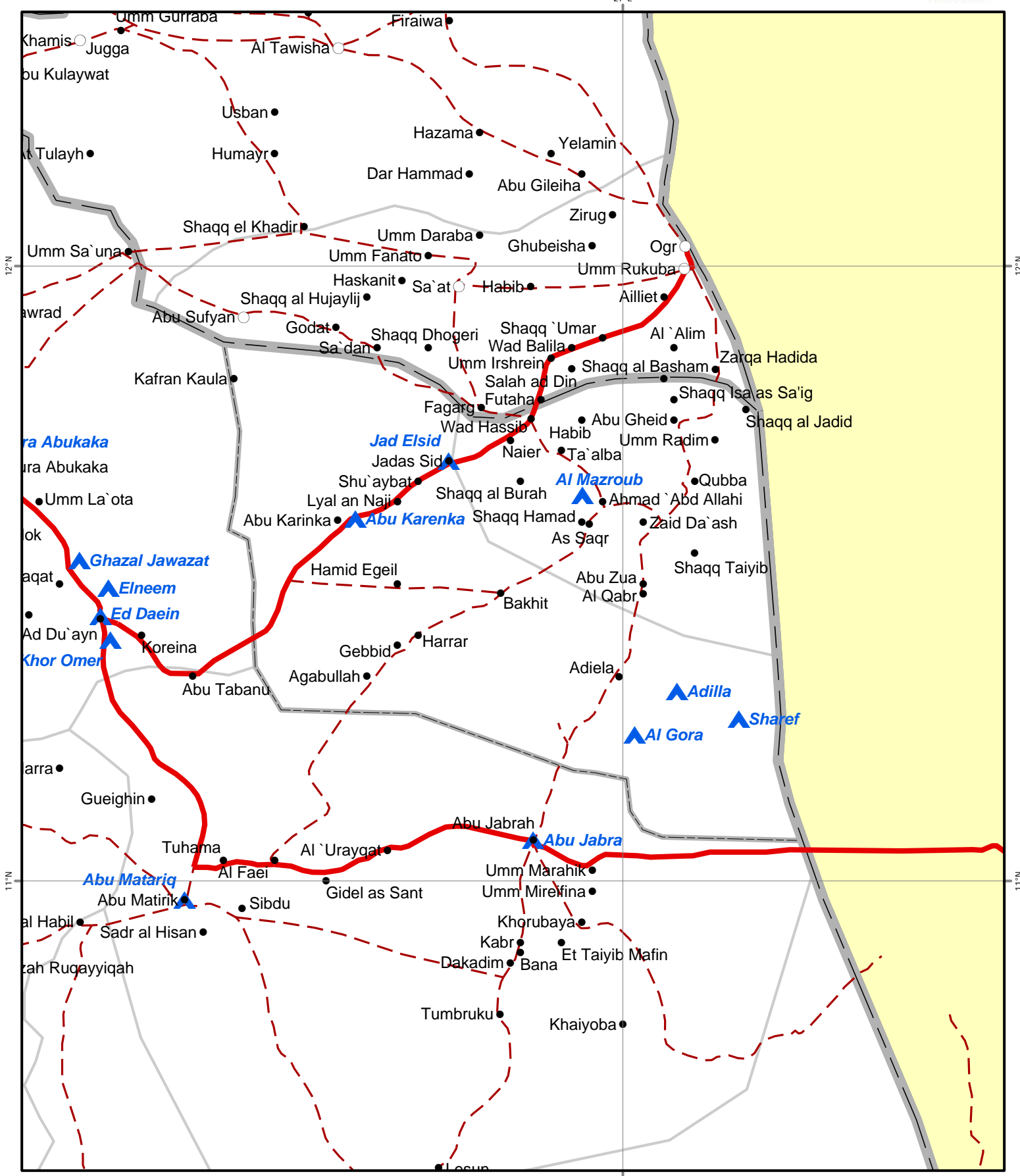
DRAFT

Printing Date: September 12, 2004
 File: SU-18_Administrative_Units

Kilometers
 0 10 20 40 60 80

The boundaries and names shown do not imply official endorsement or acceptance by the Government of Sudan or the United Nations

South Darfur Adayla

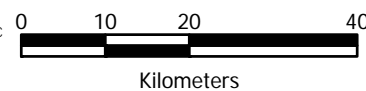



DRAFT

Data Sources:
 Administrative Units - CBS
 Roads - WFP, HIC, UNJLC, WFP & Saudi RC
 Settlements - HIC, WFP, INGOs
 IDP Camps - WFP, OCHA & NGOs
 Refugee Camps - UNHCR

Printing Date: October 06, 2004
 File: Darfur_South_Portrait

Please contact the HIC as soon as possible with any corrections to the names, locations, or classifications of IDP Camps, Settlements or Roads.

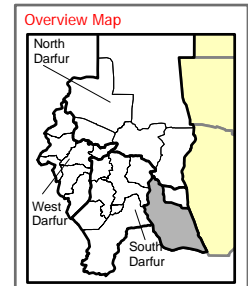
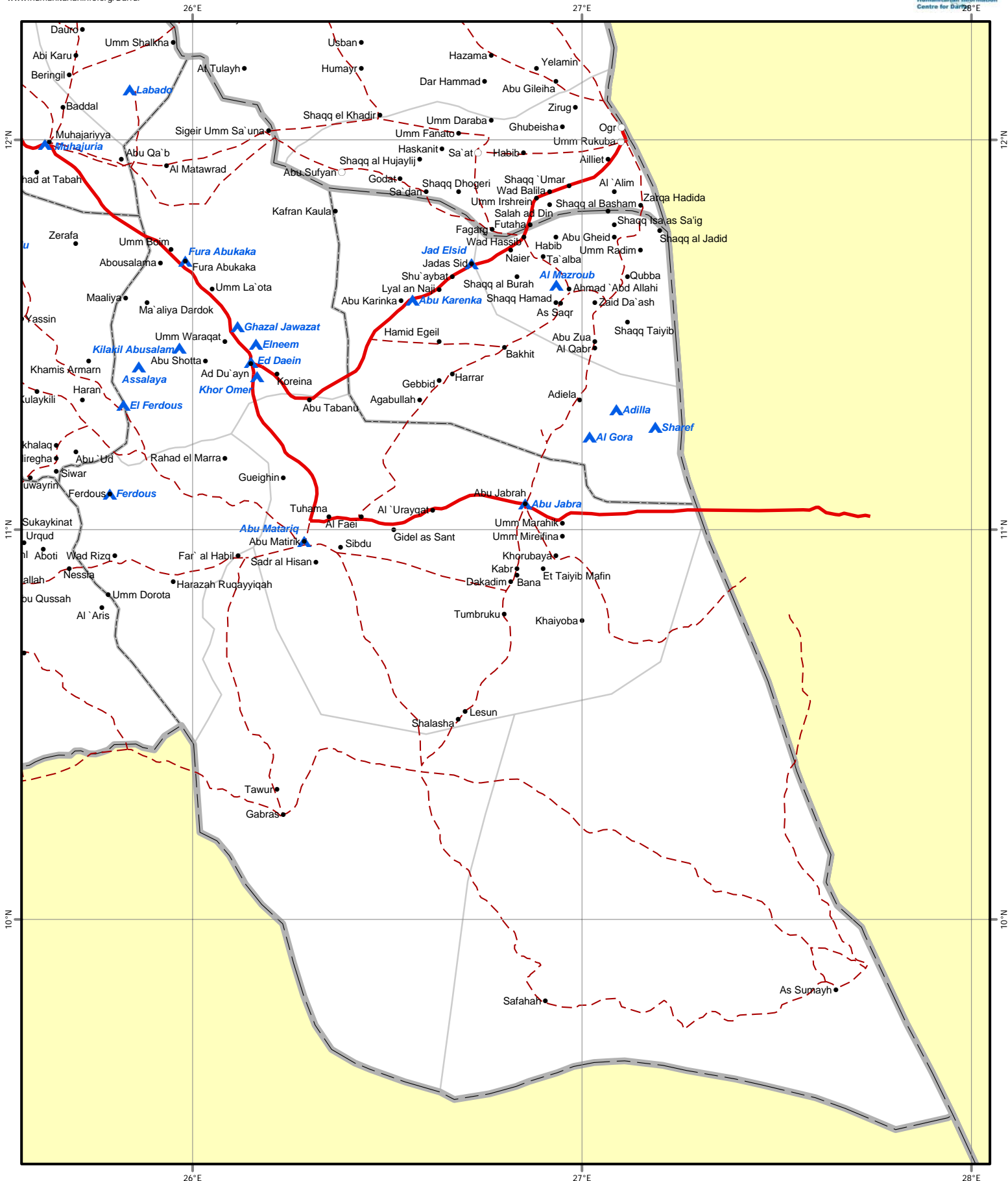
Legend

- Village
- Town
- City
- Capital
- ▲ IDP Locations
- NA = name not available
- ⋯ Track
- Road - Improved
- Rural Council Bdry
- Locality Bdry*
- State Bdry
- International Bdry

The boundaries and names shown do not imply official endorsement or acceptance by the Government of Sudan or the United Nations

* Locality boundaries are not complete for South Darfur.

South Darfur Al Deain

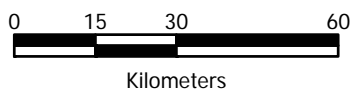


DRAFT

Data Sources:
 Administrative Units - CBS
 Roads - WFP, HIC, UNJLC, WFP & Saudi RC
 Settlements - HIC, WFP, INGOs
 IDP Camps - WFP, OCHA & NGOs
 Refugee Camps - UNHCR

Printing Date: October 06, 2004
 File: Darfur_South_Portrait

Please contact the HIC as soon as possible with any corrections to the names, locations, or classifications of IDP Camps, Settlements or Roads.



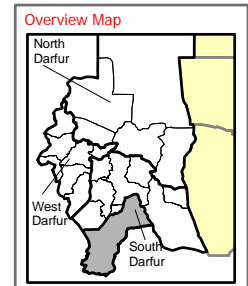
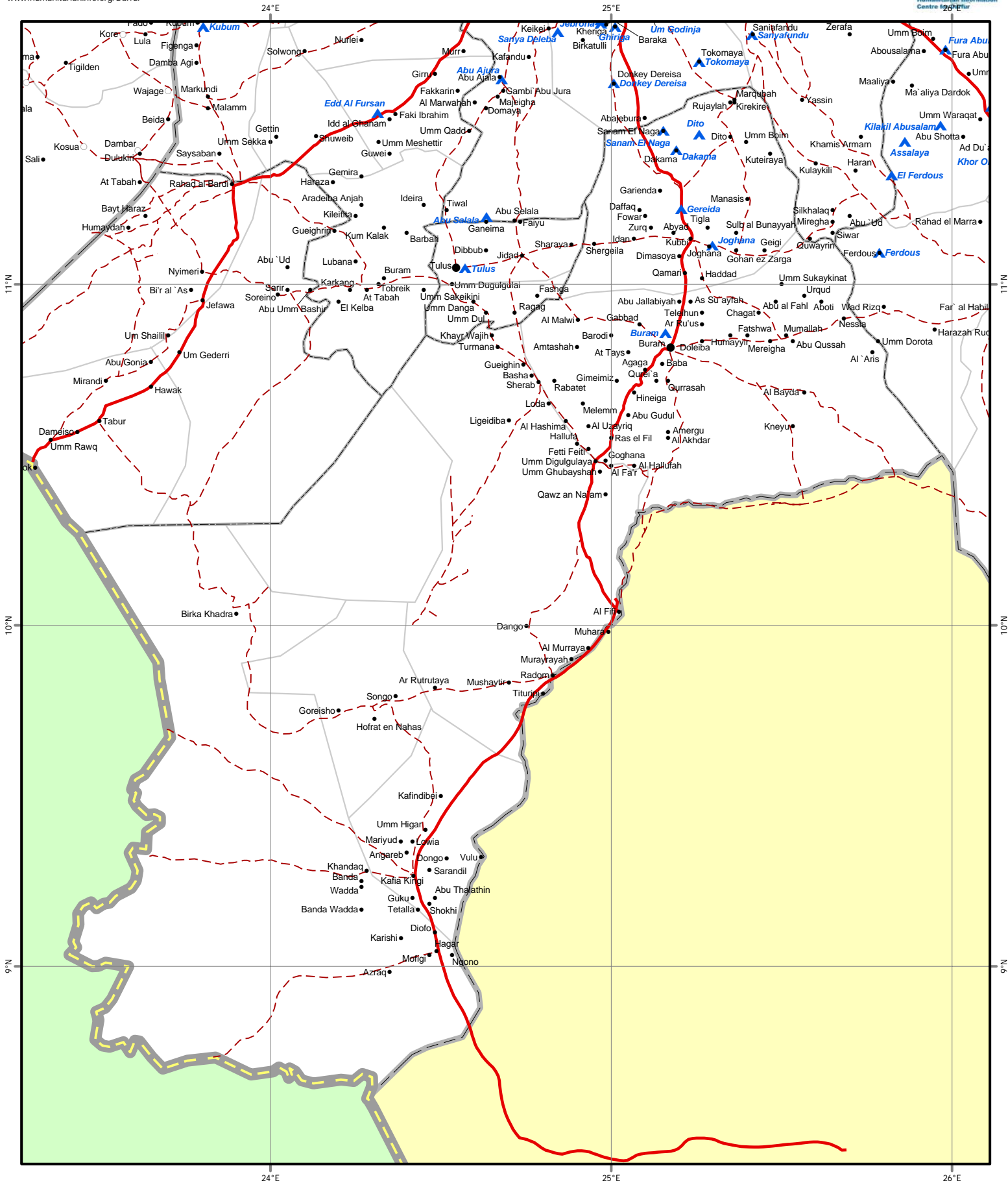
Legend

- Village
- Town
- City
- Capital
- ▲ IDP Locations
- NA = name not available
- ⋯ Track
- Road - Improved
- Rural Council Bdry
- Locality Bdry*
- State Bdry
- International Bdry

The boundaries and names shown do not imply official endorsement or acceptance by the Government of Sudan or the United Nations

* Locality boundaries are not complete for South Darfur.

South Darfur Buram

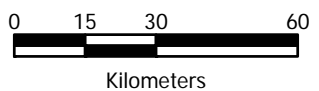


DRAFT

Data Sources:
 Administrative Units - CBS
 Roads - WFP, HIC, UNJLC, WFP & Saudi RC
 Settlements - HIC, WFP, INGOs
 IDP Camps - WFP, OCHA & NGOs
 Refugee Camps - UNHCR

Printing Date: October 06, 2004
 File: Darfur_South_Portrait

Please contact the HIC as soon as possible with any corrections to the names, locations, or classifications of IDP Camps, Settlements or Roads.



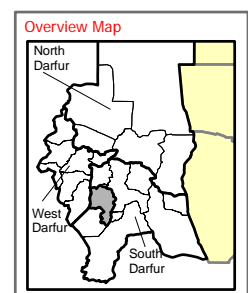
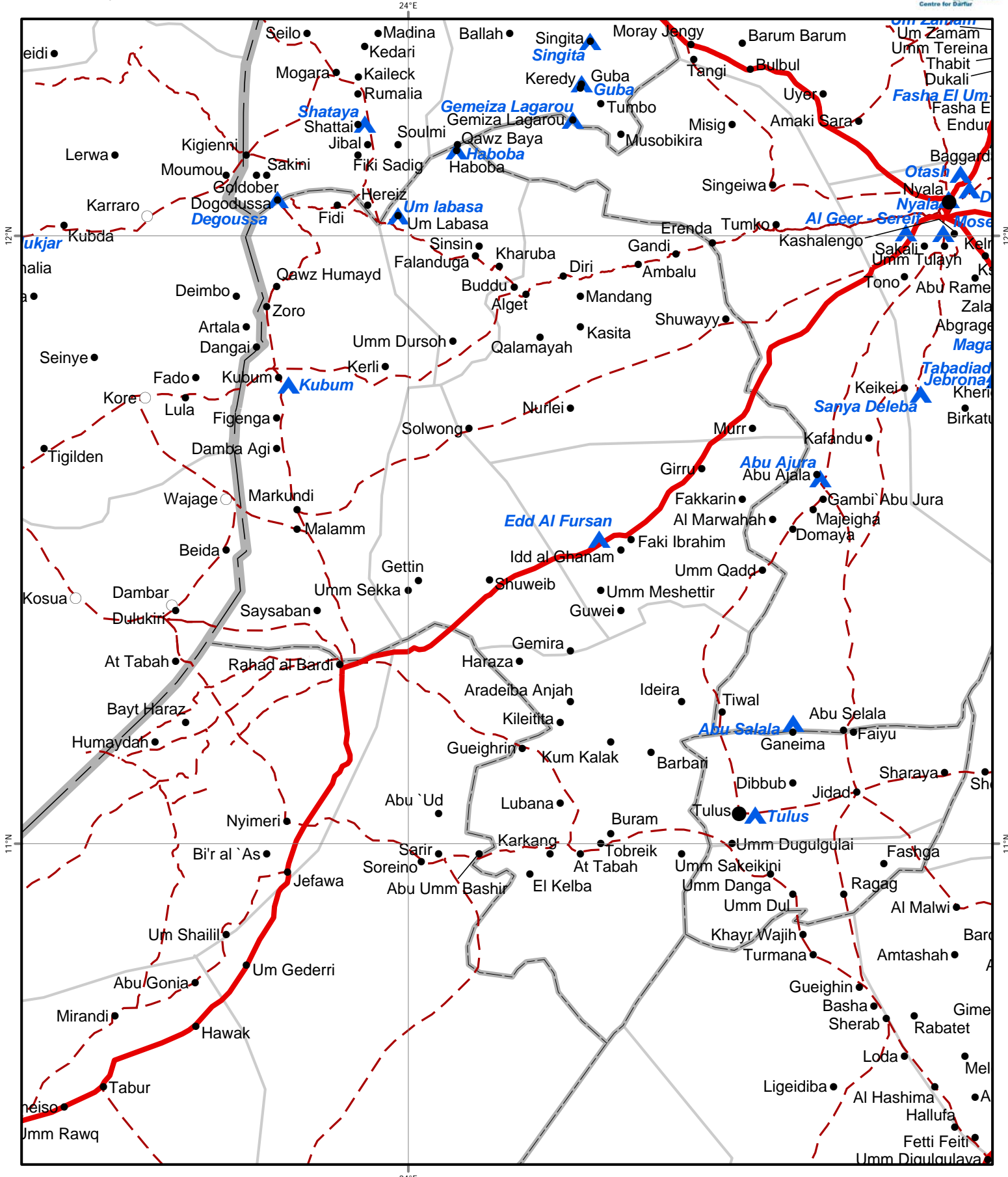
Legend

- Village
- Town
- City
- Capital
- ▲ IDP Locations
- NA = name not available
- ⋯ Track
- Road - Improved
- Rural Council Bdry
- Locality Bdry*
- State Bdry
- International Bdry

The boundaries and names shown do not imply official endorsement or acceptance by the Government of Sudan or the United Nations

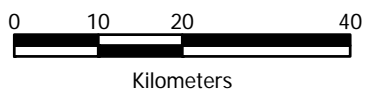
* Locality boundaries are not complete for South Darfur.

South Darfur Edd al Fursan



DRAFT

Data Sources:
 Administrative Units - CBS
 Roads - WFP, HIC, UNJLC, WFP & Saudi RC
 Settlements - HIC, WFP, INGOs
 IDP Camps - WFP, OCHA & NGOs
 Refugee Camps - UNHCR
 Printing Date: October 06, 2004
 File: Darfur_South_Portrait

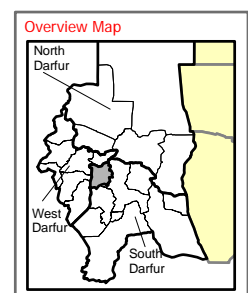
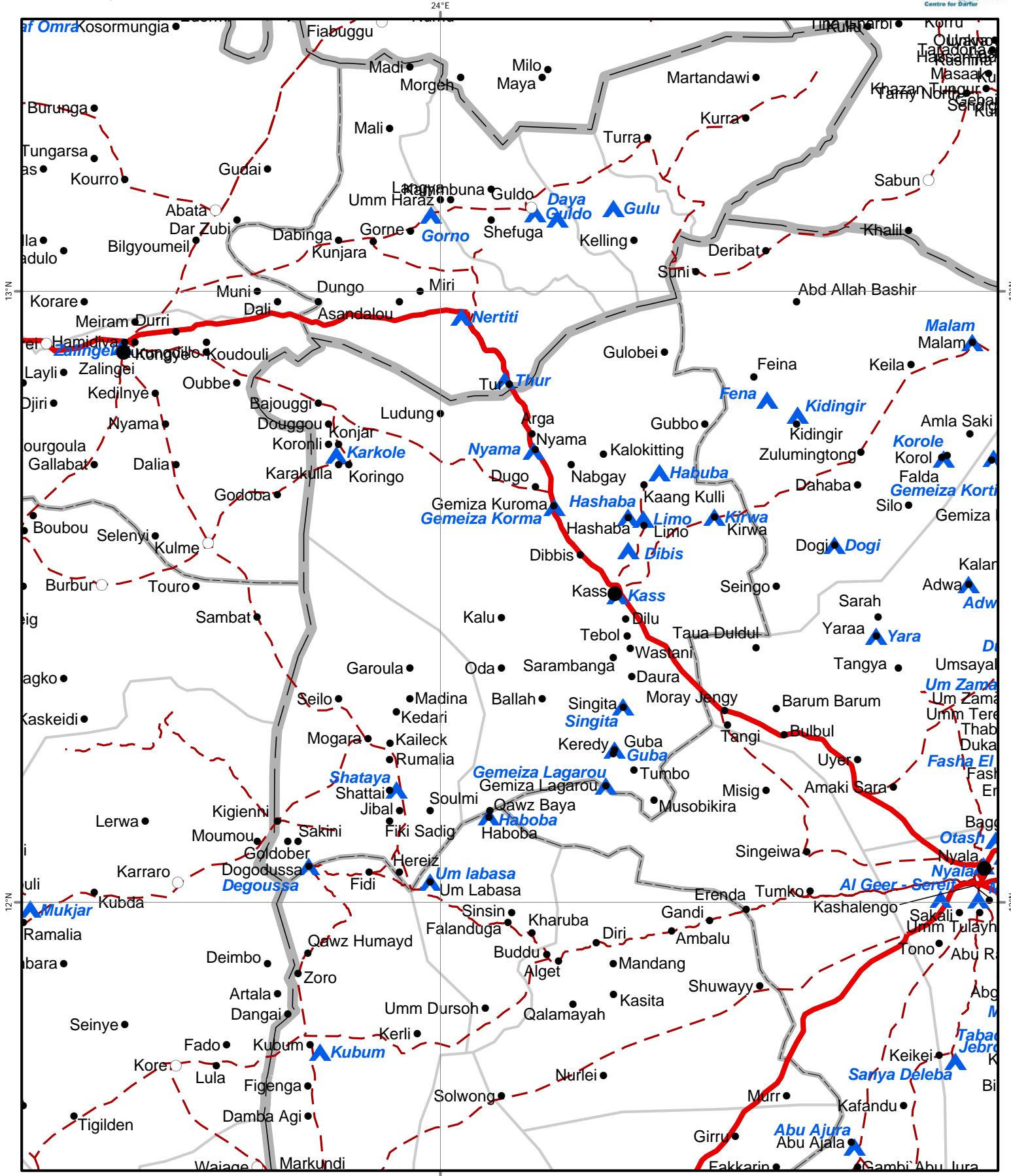


Please contact the HIC as soon as possible with any corrections to the names, locations, or classifications of IDP Camps, Settlements or Roads.

Legend

- Village
- Town
- City
- Capital
- ▲ IDP Locations
- NA = name not available
- ⋯ Track
- Road - Improved
- Rural Council Bdry
- Locality Bdry*
- State Bdry
- International Bdry

South Darfur Kas



DRAFT

Data Sources:
 Administrative Units - CBS
 Roads - WFP, HIC, UNJLC, WFP & Saudi RC
 Settlements - HIC, WFP, INGOs
 IDP Camps - WFP, OCHA & NGOs
 Refugee Camps - UNHCR
 Printing Date: October 06, 2004
 File: Darfur_South_Portrait



Please contact the HIC as soon as possible with any corrections to the names, locations, or classifications of IDP Camps, Settlements or Roads.

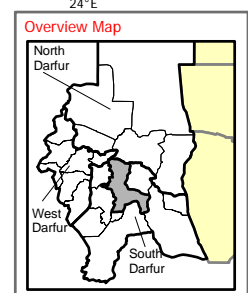
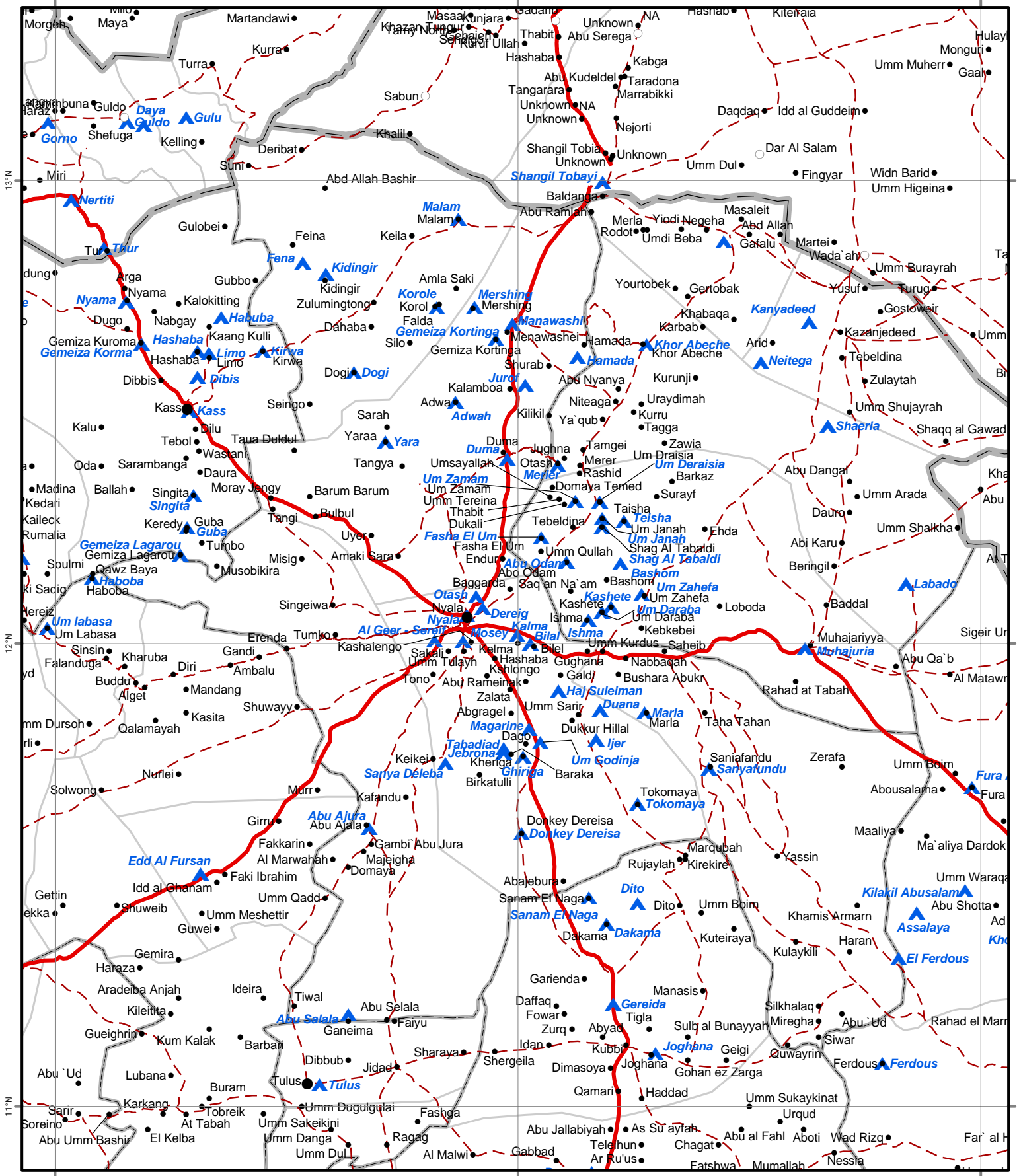
Legend

- Village
- Town
- City
- Capital
- ▲ IDP Locations
- NA = name not available
- ⋯ Track
- Road - Improved
- Rural Council Bdry
- Locality Bdry*
- State Bdry
- International Bdry

The boundaries and names shown do not imply official endorsement or acceptance by the Government of Sudan or the United Nations

* Locality boundaries are not complete for South Darfur.

South Darfur Nyala



DRAFT

Data Sources:
 Administrative Units - CBS
 Roads - WFP, HIC, UNJLC, WFP & Saudi RC
 Settlements - HIC, WFP, INGOs
 IDP Camps - WFP, OCHA & NGOs
 Refugee Camps - UNHCR

Printing Date: October 06, 2004
 File: Darfur_South_Portrait

Please contact the HIC as soon as possible with any corrections to the names, locations, or classifications of IDP Camps, Settlements or Roads.



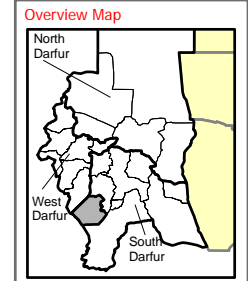
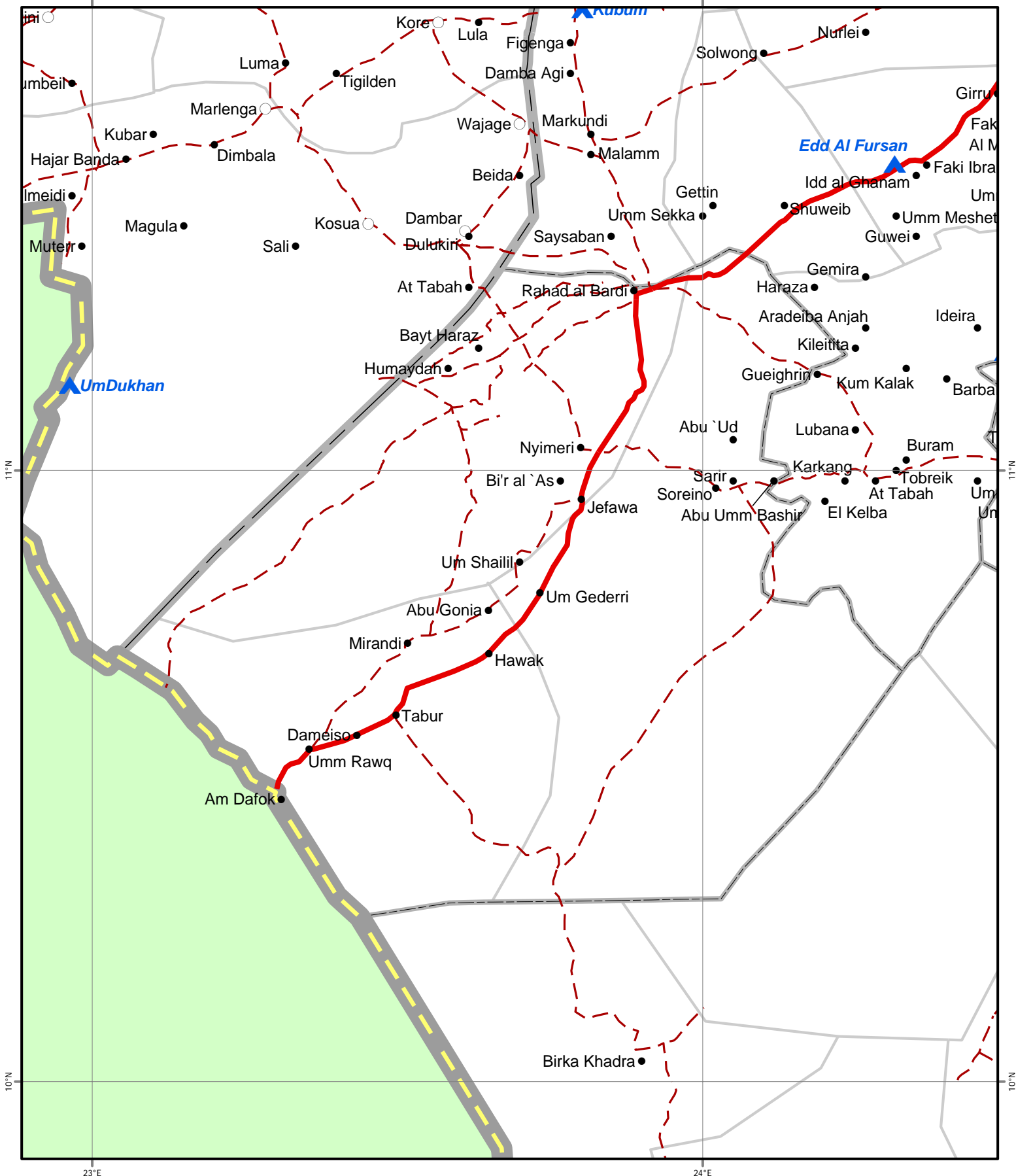
Legend

- Village
- Town
- City
- Capital
- ▲ IDP Locations
- NA = name not available
- ⋯ Track
- Road - Improved
- Rural Council Bdry
- Locality Bdry*
- State Bdry
- International Bdry

The boundaries and names shown do not imply official endorsement or acceptance by the Government of Sudan or the United Nations

* Locality boundaries are not complete for South Darfur.

South Darfur Rehed Al Birdi

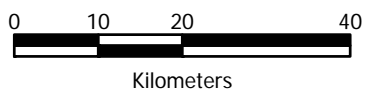


DRAFT

Data Sources:
 Administrative Units - CBS
 Roads - WFP, HIC, UNJLC, WFP & Saudi RC
 Settlements - HIC, WFP, INGOs
 IDP Camps - WFP, OCHA & NGOs
 Refugee Camps - UNHCR

Printing Date: October 06, 2004
 File: Darfur_South_Portrait

Please contact the HIC as soon as possible with any corrections to the names, locations, or classifications of IDP Camps, Settlements or Roads.



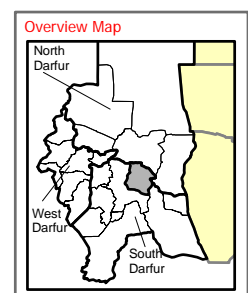
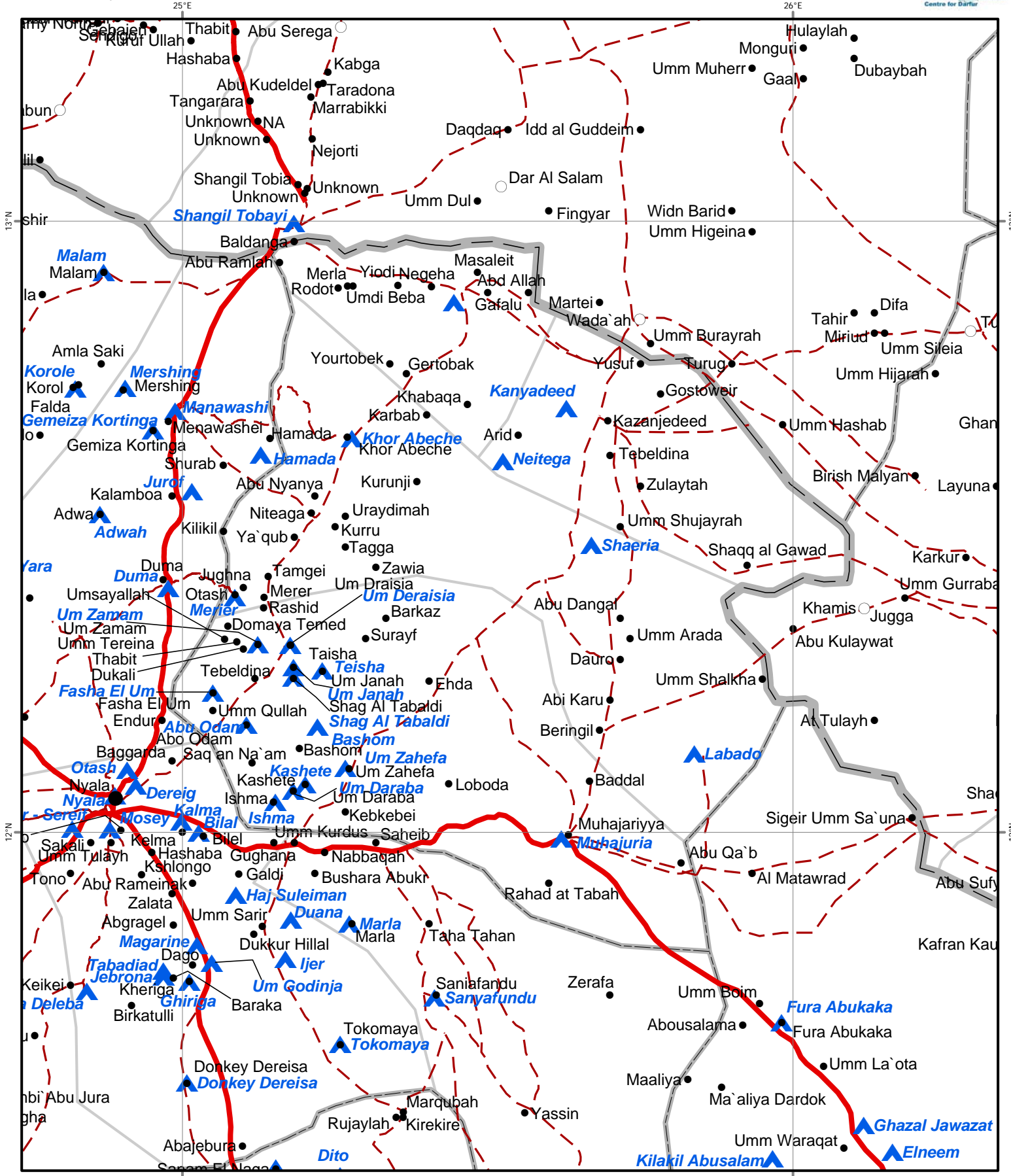
Legend

- Village
- Town
- City
- Capital
- ▲ IDP Locations
- NA = name not available
- ⋯ Track
- Road - Improved
- Rural Council Bdry
- Locality Bdry*
- State Bdry
- International Bdry

The boundaries and names shown do not imply official endorsement or acceptance by the Government of Sudan or the United Nations

* Locality boundaries are not complete for South Darfur.

South Darfur Shearia

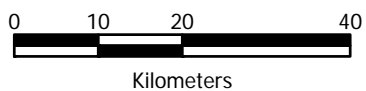


DRAFT

Data Sources:
 Administrative Units - CBS
 Roads - WFP, HIC, UNJLC, WFP & Saudi RC
 Settlements - HIC, WFP, INGOs
 IDP Camps - WFP, OCHA & NGOs
 Refugee Camps - UNHCR

Printing Date: October 06, 2004
 File: Darfur_South_Portrait

Please contact the HIC as soon as possible with any corrections to the names, locations, or classifications of IDP Camps, Settlements or Roads.



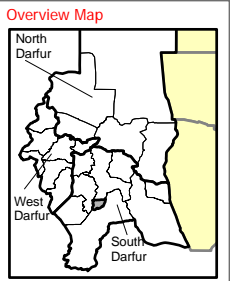
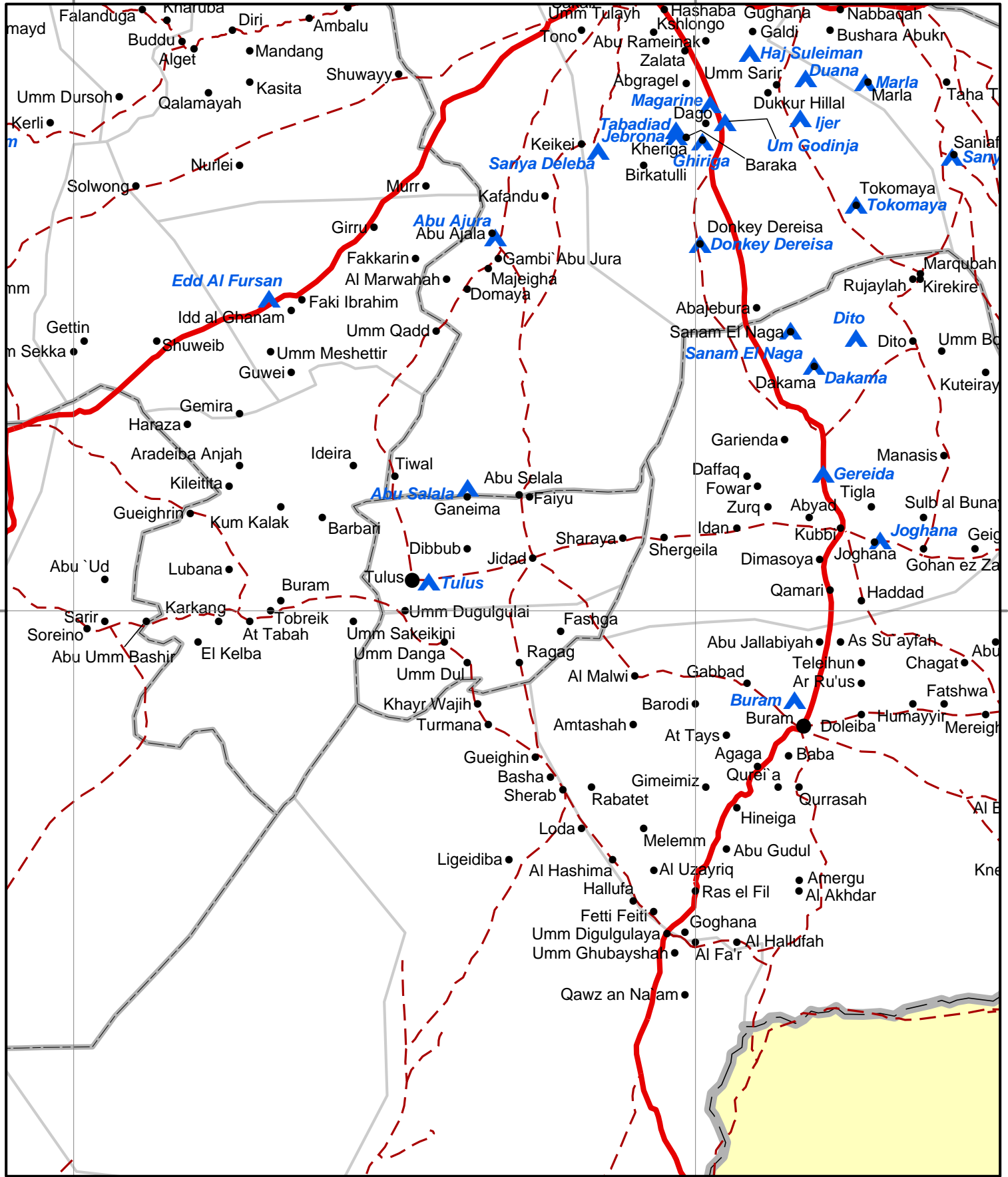
Legend

- Village
- Town
- City
- Capital
- ▲ IDP Locations
- NA = name not available
- ⋯ Track
- Road - Improved
- Rural Council Bdry
- Locality Bdry*
- State Bdry
- International Bdry

The boundaries and names shown do not imply official endorsement or acceptance by the Government of Sudan or the United Nations

* Locality boundaries are not complete for South Darfur.

South Darfur Tulus

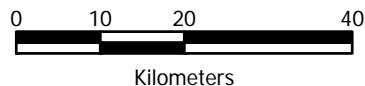


DRAFT

Data Sources:
 Administrative Units - CBS
 Roads - WFP, HIC, UNJLC, WFP & Saudi RC
 Settlements - HIC, WFP, INGOs
 IDP Camps - WFP, OCHA & NGOs
 Refugee Camps - UNHCR

Printing Date: October 06, 2004
 File: Darfur_South_Portrait

Please contact the HIC as soon as possible with any corrections to the names, locations, or classifications of IDP Camps, Settlements or Roads.



Legend

- Village
- Town
- City
- Capital
- ▲ IDP Locations
- NA = name not available
- ⋯ Track
- Road - Improved
- Rural Council Bdry
- Locality Bdry*
- State Bdry
- International Bdry