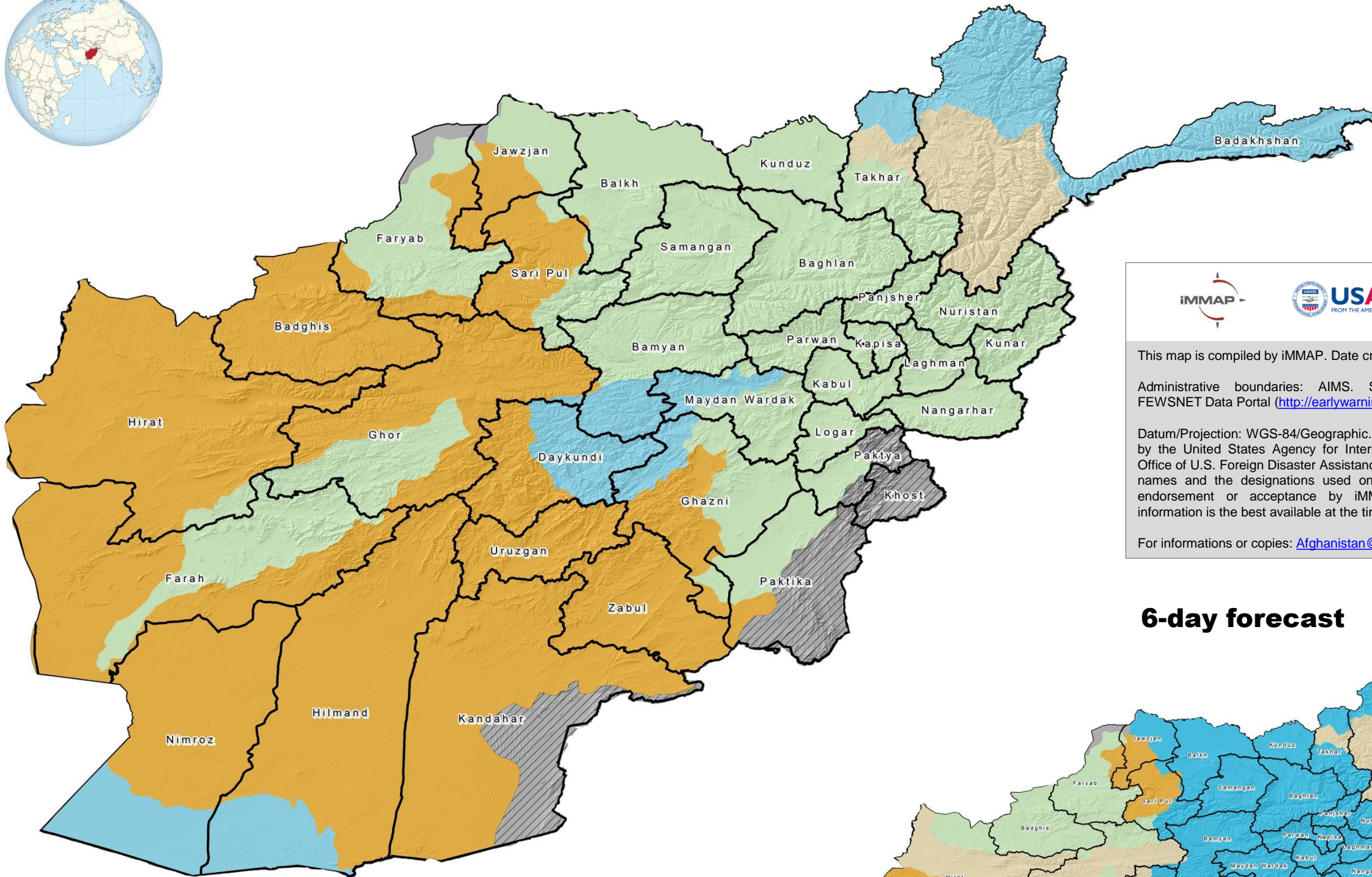





# AFGHANISTAN

Water level in basins at 27/02/2013 compared to the average (2002-2012) and 6-day forecast



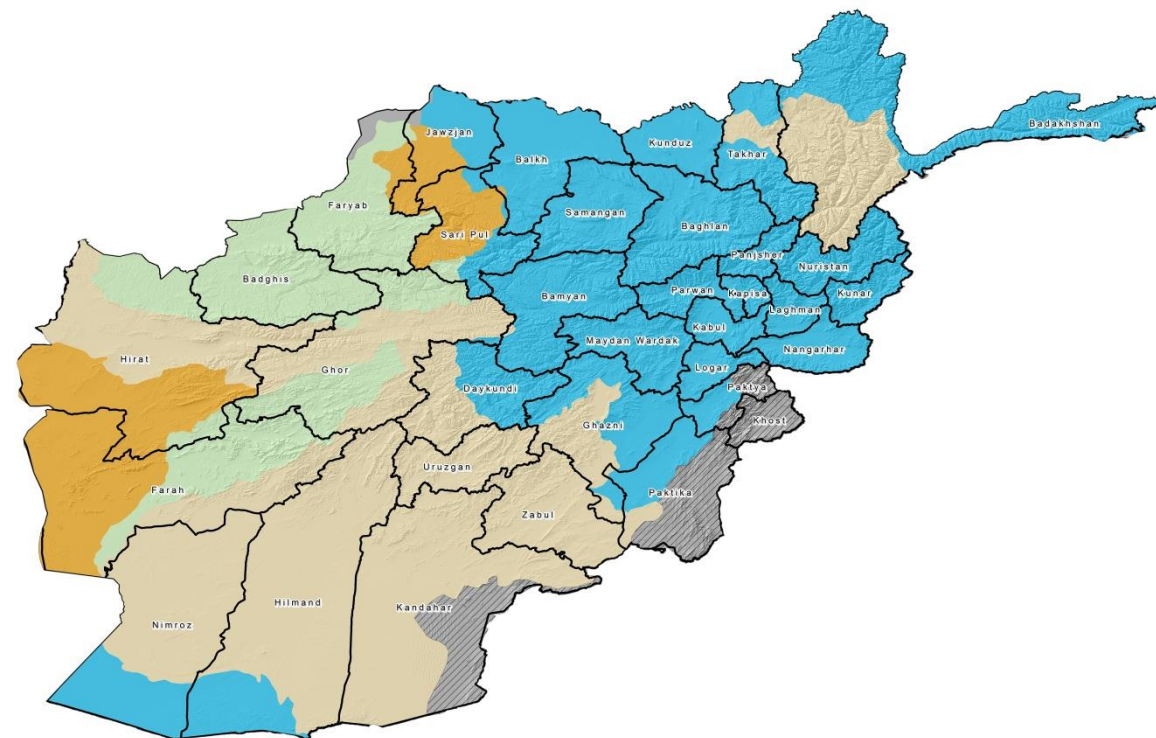
This map is compiled by iMMAP. Date created: 28/02/2013.

Administrative boundaries: AIMS. Snow water equivalent data: FEWSNET Data Portal (<http://earlywarning.usgs.gov/fews/>).

Datum/Projection: WGS-84/Geographic. iMMAP in Afghanistan is funded by the United States Agency for International Development (USAID) / Office of U.S. Foreign Disaster Assistance (OFDA). The data, boundaries, names and the designations used on this map do not imply official endorsement or acceptance by iMMAP and/or USAID/OFDA. All information is the best available at the time this map was produced.







For informations or copies: [Afghanistan@immap.org](mailto:Afghanistan@immap.org) , [www.immap.org](http://www.immap.org)

## 6-day forecast



## Legend

EROS Snow water equivalent (million cubic meters) vs. average (2002-2012)

- |  |                            |   |                            |
|--|----------------------------|---|----------------------------|
|  | Above the average          |  | Slightly below the average |
|  | Average for the period     |  | Below the average          |
|  | Slightly below the average |  | No data                    |