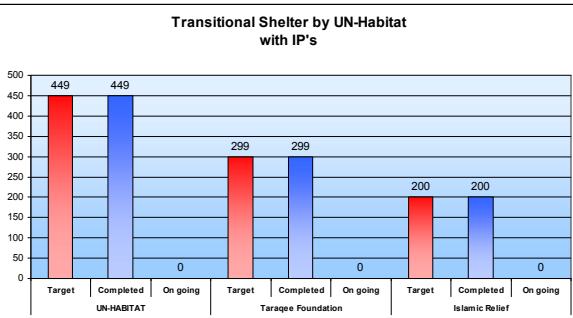
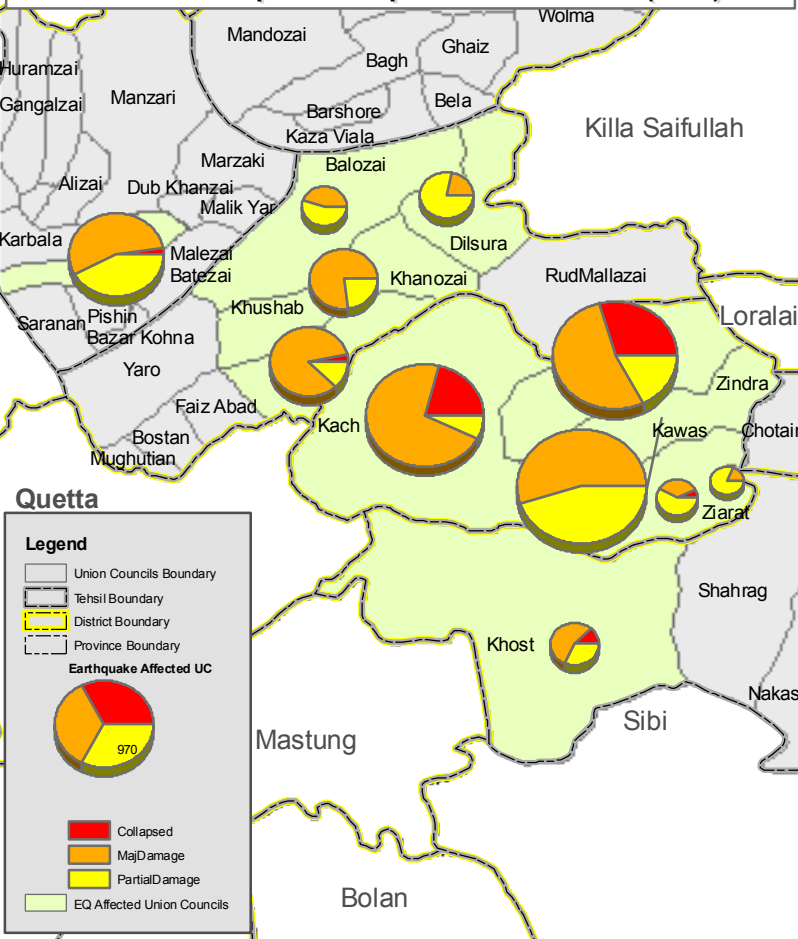
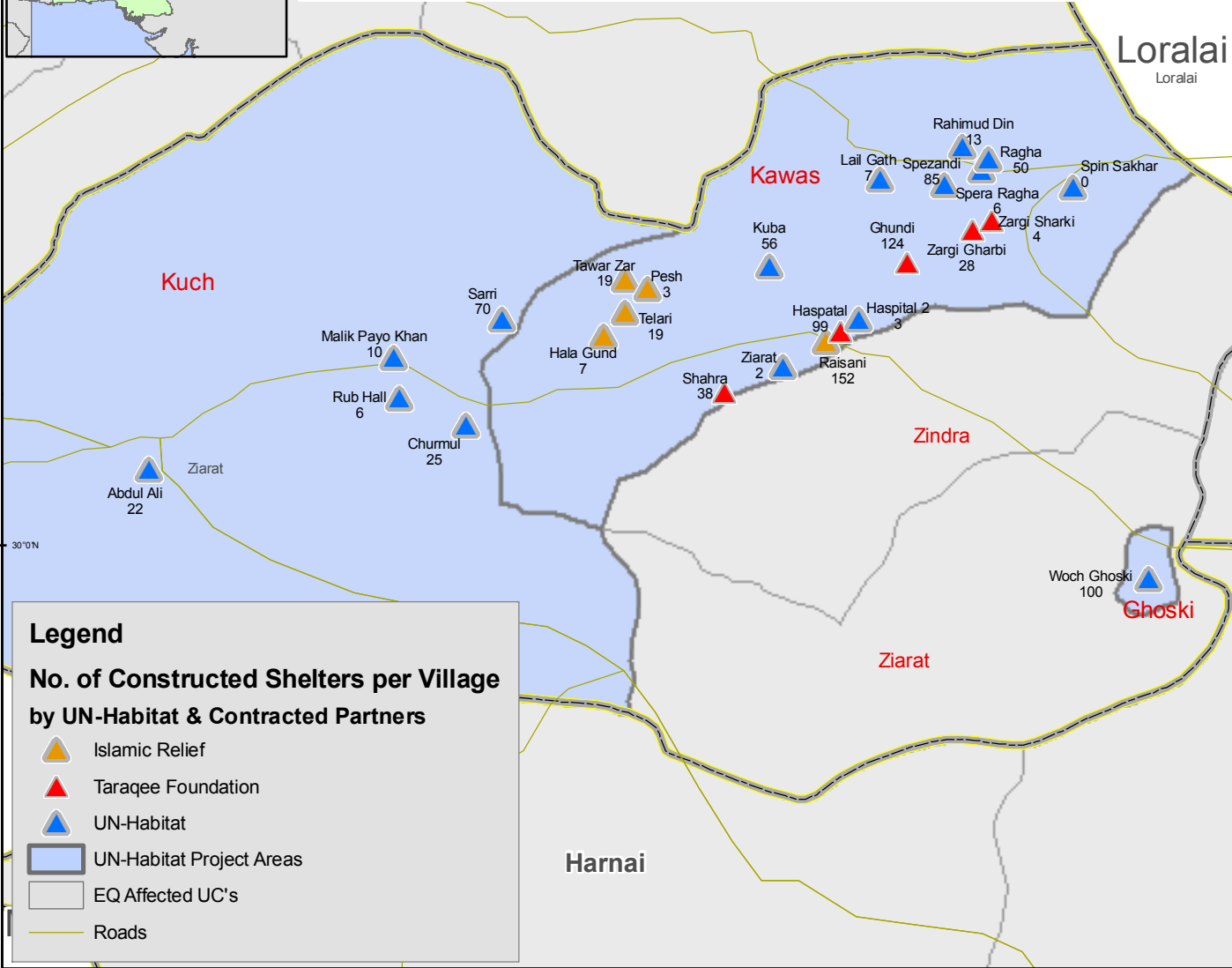


# Overview Map of Earthquake Affected Area (2008)



Organization	Malik Payo Khan	Abdul Ali	Churmuli	Sarri	Ragha	Ziarat	Ghundi	Kuba	Shahra	Haspat al	Raisani	Spezandi	Lail Guth	Rahimud Din	Spin Skar	Spera Ragha	Zargal Sharki	Zargal Gharbi	Woch Ghoski	Rub Hall	Hospital 2	Telari	Tawar Zar	Pesh	Hala Gund	Total
UN-HABITAT	Target: 10	22	25	70	50	2		56				85	7	13	0					100	6	3				449
UN-HABITAT	Completed: 10	22	25	70	50	2		56				85	7	13	0					100	6	3				449
UN-HABITAT	On going: 0	0	0	0	0	0		0				0	0	0	0					0	0	0				0
Taraqee Foundation	Target: 0	0	0	0	0	0	124	38	99							6	4	28								299
Taraqee Foundation	Completed: 0	0	0	0	0	0	124	38	99							6	4	28								299
Taraqee Foundation	On going: 0	0	0	0	0	0	0	0	0						0	0	0									0
Islamic Relief	Target: 0	0	0	0	0	0	0	0	0	152											19	19	3	7	200	
Islamic Relief	Completed: 0	0	0	0	0	0	0	0	0	152											19	19	3	7	200	
Islamic Relief	On going: 0	0	0	0	0	0	0	0	0	0										0	0	0	0	0	0	



### Legend

**No. of Constructed Shelters per Village by UN-Habitat & Contracted Partners**

- Islamic Relief (Orange Triangle)
- Taraqee Foundation (Red Triangle)
- UN-Habitat (Blue Triangle)
- UN-Habitat Project Areas (Light Blue Shaded Area)
- EQ Affected UC's (Light Green Shaded Area)
- Roads (Yellow Line)

MAP NUMBER: PK-UNH-Baluchistan\_Shelter\_A3

## Transitional Shelter Map by Organization

### UN-HABITAT SHELTER STATUS

The boundaries and names shown and the designations used on this map do not imply official endorsement or acceptance by the United Nations.

Projection: Geographic Data Source: UNHabitat, UNORC, Datum: WGS84 PDMA, Govt.

Date Created: **January 02, 2008**