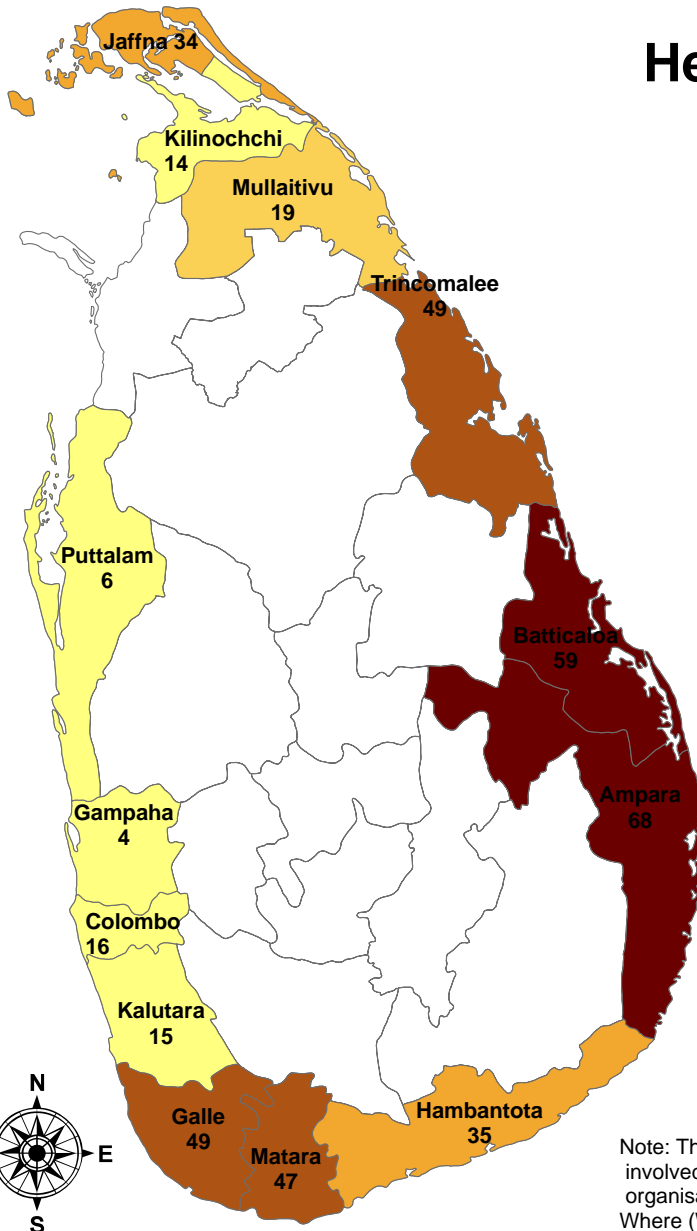
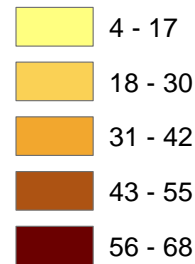


Who, What, Where (W3) Count of Tsunami Related Implementing Organizations by District

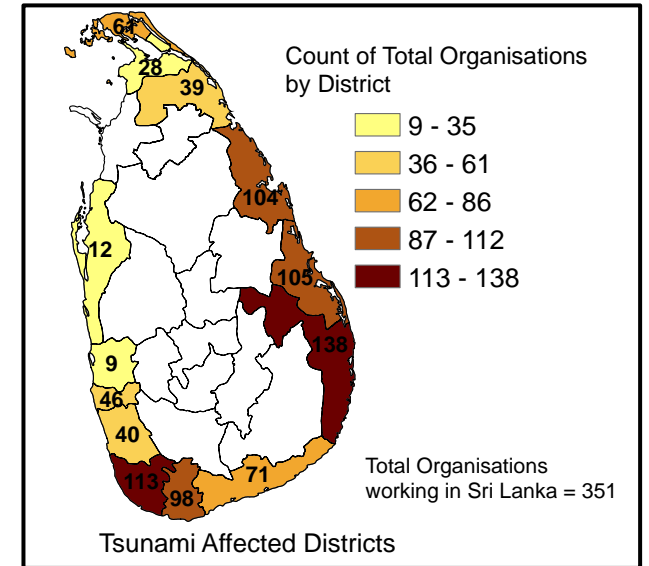
Health & Psycho- Social



Count of Implementing Organisations involved in Health & Psycho- Social Sector By District



Note: The map is representing only the number of organisations involved in Tsunami related sectors. To find the name of organisations you may refer to detailed reports of Who, What, Where (W3) Database.




Source:
Data: Consortium of Humanitarian Agencies (CHA) & UNOCHA
Boundaries: Government of Sri Lanka - Survey Dept.

Print Date: May 30, 2005


Glide # TS 2004-0001470LKA

CONSORTIUM OF





HUMANITARIAN AGENCIES


Produced By:
Humanitarian Information Centre
Sri Lanka




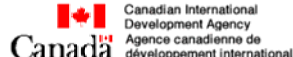
Funded through the generous support of:











The delineation of national and international boundaries must not be Considered authoritative
© 2005 UN Humanitarian Information Centre Sri Lanka