
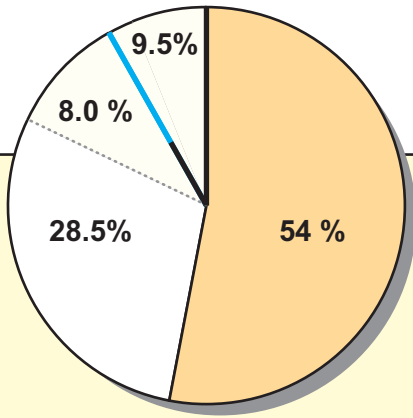






# Israeli Disengagement Options - February 2005

-  Barrier Completed / Under Construction (Feb. 2005)
-  Barrier Route approved by Israeli Cabinet (February 20 2005)
-  Barrier Under Construction around the Ariel Settlement Bloc
-  Contiguous Settlement Areas
-  Israeli Controlled Areas of the Jordan Valley
-  Projected Initial Area of Israeli Disengagement
-  Israeli Urban / Rural Settlement
-  Settlements to be evacuated by Israel
-  Green Line Boundary 1949



## West Bank After Barrier Completion

-  Areas West of the Barrier **9.5%**
-  Contiguous Settlement Areas East of the Barrier **8.0%**
-  Jordan Valley **28.5%**
-  Palestinian Areas East of the Barrier **54%**

