

96°50'

96°55'

Horsburgh Island

North Keeling Island

Possession Point

Direction Island

Port Refuge



Scale 1:100,000

Prison Island

sand bar

Home Island

Turk Reef

Western Entrance

jetty

turtle pond

coral studded, with deep pools

anchorage

oil tanks

jetty

coconut palms

numerous coral heads

South Keeling Islands

Pulo Cheplok

Pulo Pandang

Pulo Siput

West Island

depths less than 6 meters

coral studded, with deep pools

North Lagoon

sand and mud with scattered drying coral heads

rotating light

Cocos Islands Aerodrome

Pulo Kambling




Pulo Blan

South Island

Pulo Maria

Pulo Blan Madar

South Lagoon

-  Paved road
-  All-weather road
-  Submarine POL pipeline

Scale 1:100,000

0 1 Mile

0 1 Kilometer

11°45'

12°05'

11°50'

12°10'