







WFP Programmes




-  School Feeding
-  Maternal and Child Nutrition

Legend

Stunting prevalence (%) (HT/AGES 2 SD)

-  n.a.
-  0 - 20
-  21 - 29
-  30 - 39

Boundaries

-  International boundaries
-  First Administrative Boundaries
-  Second Administrative Boundaries

Data Source: WFP Programmes: School Feeding and Nutrition Units
Stunting Prevalence: WHO, 2001
Map produced by WFP - VAM, June 2006
Downloadable from <http://vam.wfp.org/vamsie>