

Geographic Data: Vil. Tract / Town : Bu May

Village/Ward : Kha War De Ywar Haung

Demographic data



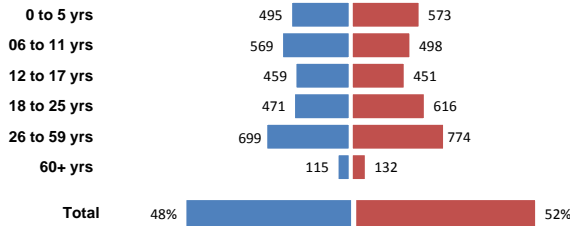
5,852 people
981 households



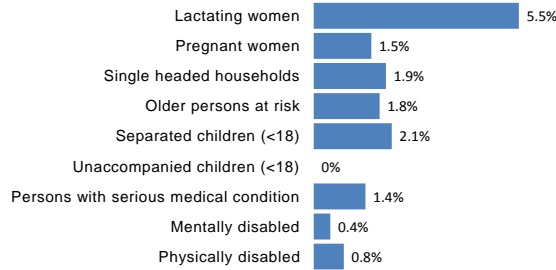
52% children
4% elderly



9 new borns
4 deaths

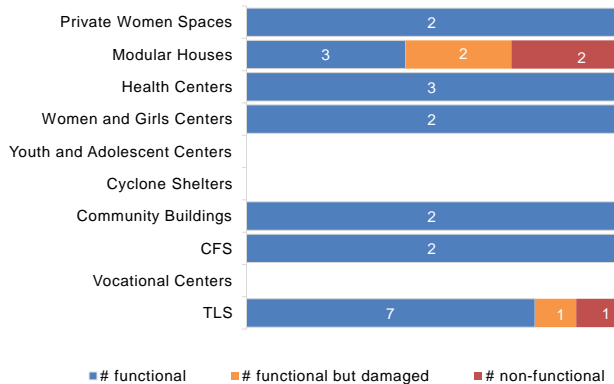


Vulnerabilities data

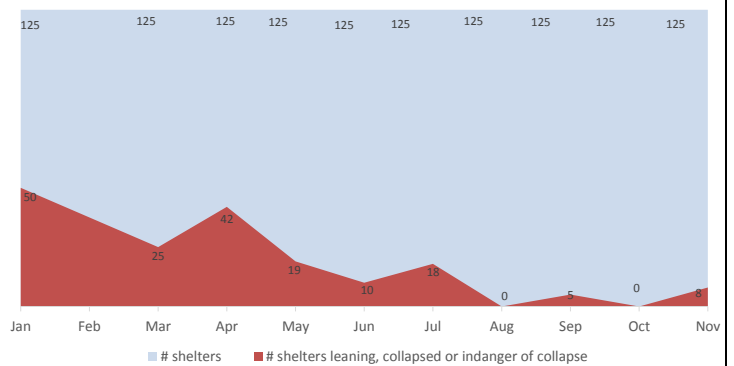


Camp Management or Focal Point Agency: **NRC**

Community infrastructure damage



Shelter rehabilitation and repair in 2017



Sector Overview

CCC	Activity	Count
CCC	# of coordinations meetings with CMCs	7
	# of meetings with service providers	1
NFI	Community Based Group	# of meetings held
	Youth Committee	1
	Women Committee	1
	WASH Committee	1
	Education Committee	1
	Disaster Risk Reduction Management Committee	1

Health	Indicator	Status
Health	Health facility presence	Yes
	# of NGO clinics	2
	# of Government clinics	1
	IDPs access to nearby health facility	Yes

NFI	Indicator	Functional	Non-functional
NFI	# of HHs receiving WaSH consumables (soap, towel)	1000	
	# of HHs receiving Sanitary Kits / Dignity Kits	1000	
Shelter	# of temporary shelters (8 - 10 units)	125	
	# of informal / makeshift shelters	16	
	Date of the last Shelter Cluster assessment	1-Nov-17	
		Functional	Non-functional
WASH	# Lightings at Latrines	7	9
	#Lighting at other areas of camps	3	3
	# of Hand Pumps	88	57 (39%)
	# of Ponds	0	0
	# of Latrines	212	140 (40%)
	# of Solid Waste Management System	1	1



Service Delivery Actors in the Camp

