



Djibouti - Floods

16 April 2004

OCHA Situation Report No. 1

"Heavy seasonal rains in the Horn of Africa in the past days caused severe flooding in Djibouti."








51 deaths
1,500 homeless
100,000 affected

Source:
OCHA Situation Report No. 1
Djibouti: Floods
16 April 2004

Djibouti
The Ambouli River burst its banks in Djibouti adversely affecting densely populated neighbourhoods of the capital Djibouti. Floods cut electricity supplies and washed away parts of the old railway line to Ethiopia.

Wea
The road to Ethiopia was temporarily cut after the collapse of a bridge close to Wea.

-  Cities
-  Villages
-  Roads
-  Railroad
-  Rivers

Map Produced by

 16 April 2004
www.reliefweb.int

The boundaries and names shown and the designations used on this map do not imply official endorsement or acceptance by the United Nations