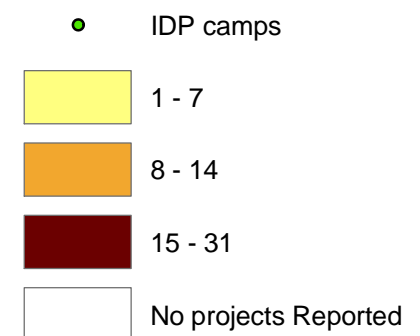


International NGO Projects Reported by District & County



Number of INGOs Projects implemented/planned by District



Note:
The information shown on this map indicates the number of international NGOs present in any part of the district and does not represent the level at which basic needs are met or unmet.

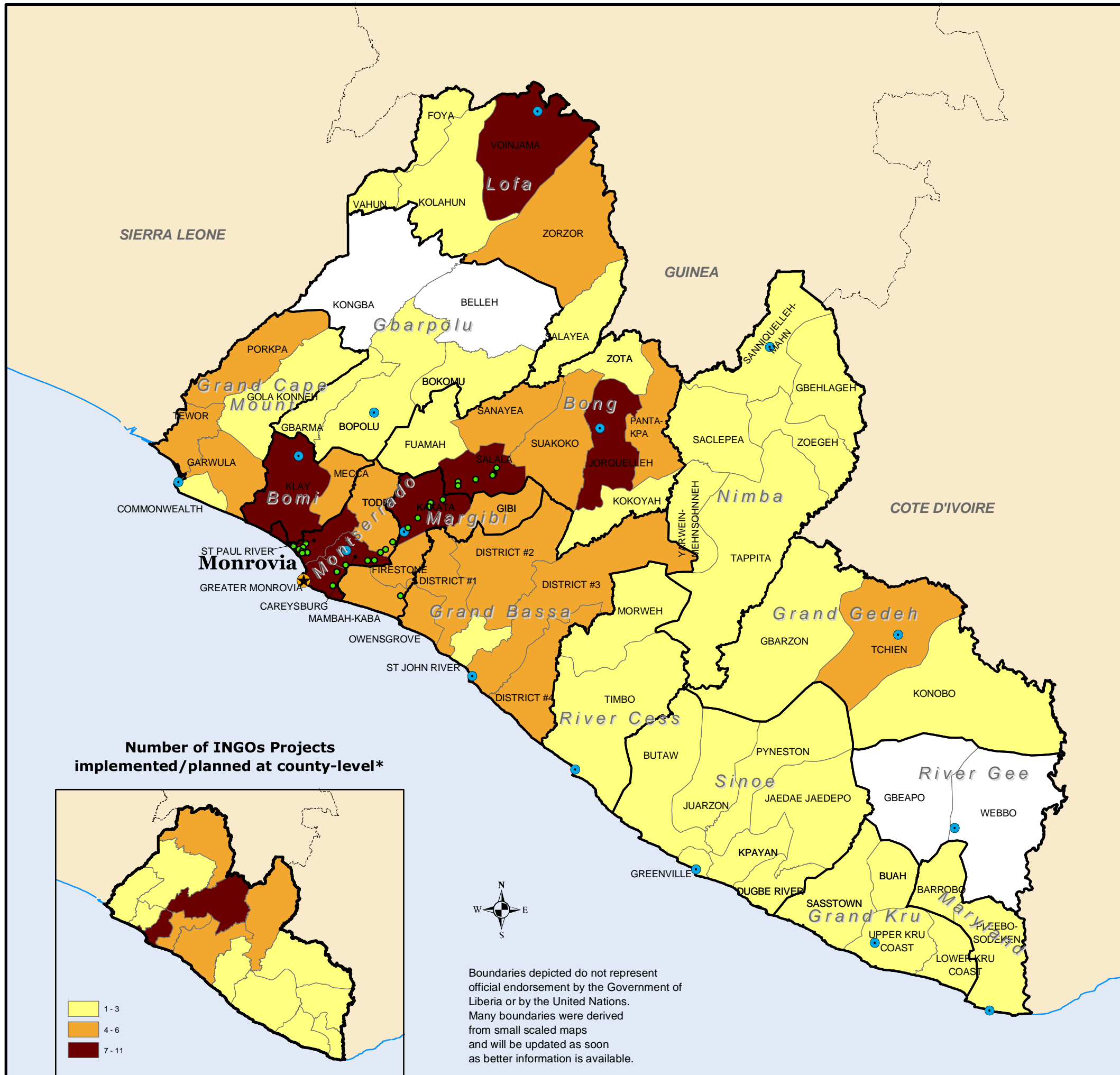
Source:
From INGO Profiles submitted to HIC May 2005. 28 international NGOs provided data at either district or county level. Please see individual INGO profiles for more specific project information.
www.humanitarianinfo.org/liberia/

Map catalog code: LIB119 v.2
Map production date: 02 June 2005

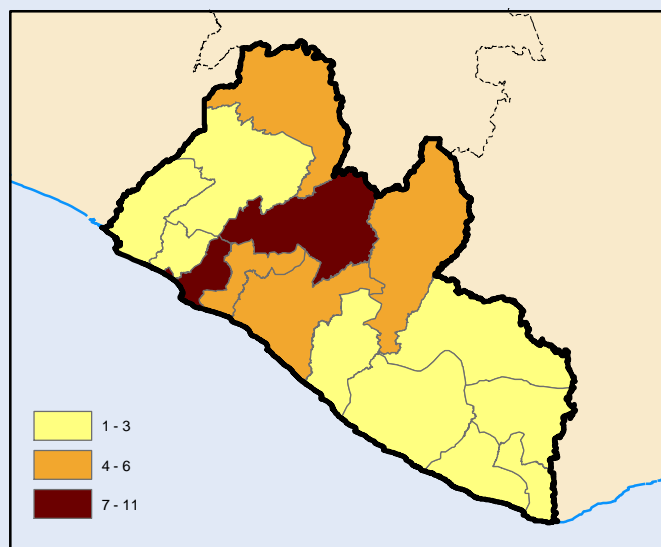
HIC Liberia
hic.liberia@undp.org
www.humanitarianinfo.org
Humanitarian Coordination Section
Mamba Point
Monrovia, Liberia



The HIC is a project of the United Nations Office for the Coordination of Humanitarian Affairs (UNOCHA) and receives funding from the U.S. Agency for International Development/Office of Foreign Disaster Assistance (USAID/OFDA), the European Community Humanitarian Office (ECHO) and the U.K. Department for International Development (DFID).



Number of INGOs Projects implemented/planned at county-level*



Boundaries depicted do not represent official endorsement by the Government of Liberia or by the United Nations. Many boundaries were derived from small scaled maps and will be updated as soon as better information is available.

*Projects were reported at county level or district-level projects had not yet been identified.