
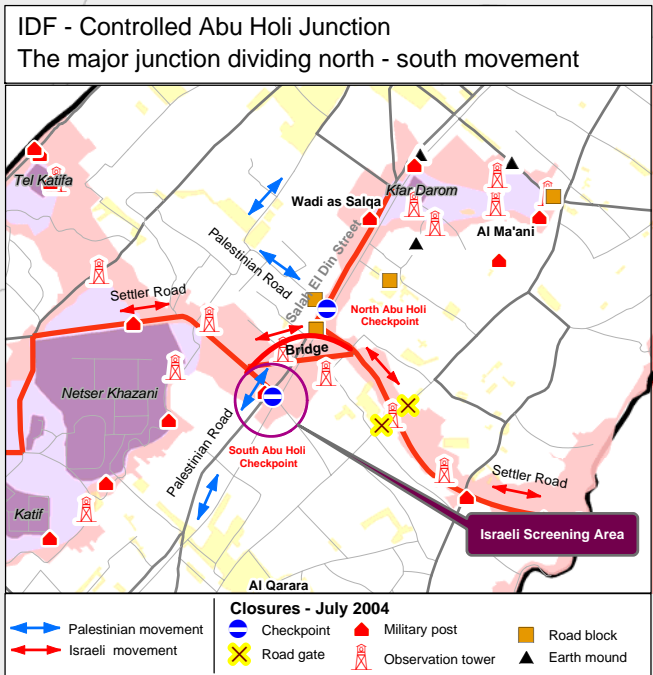
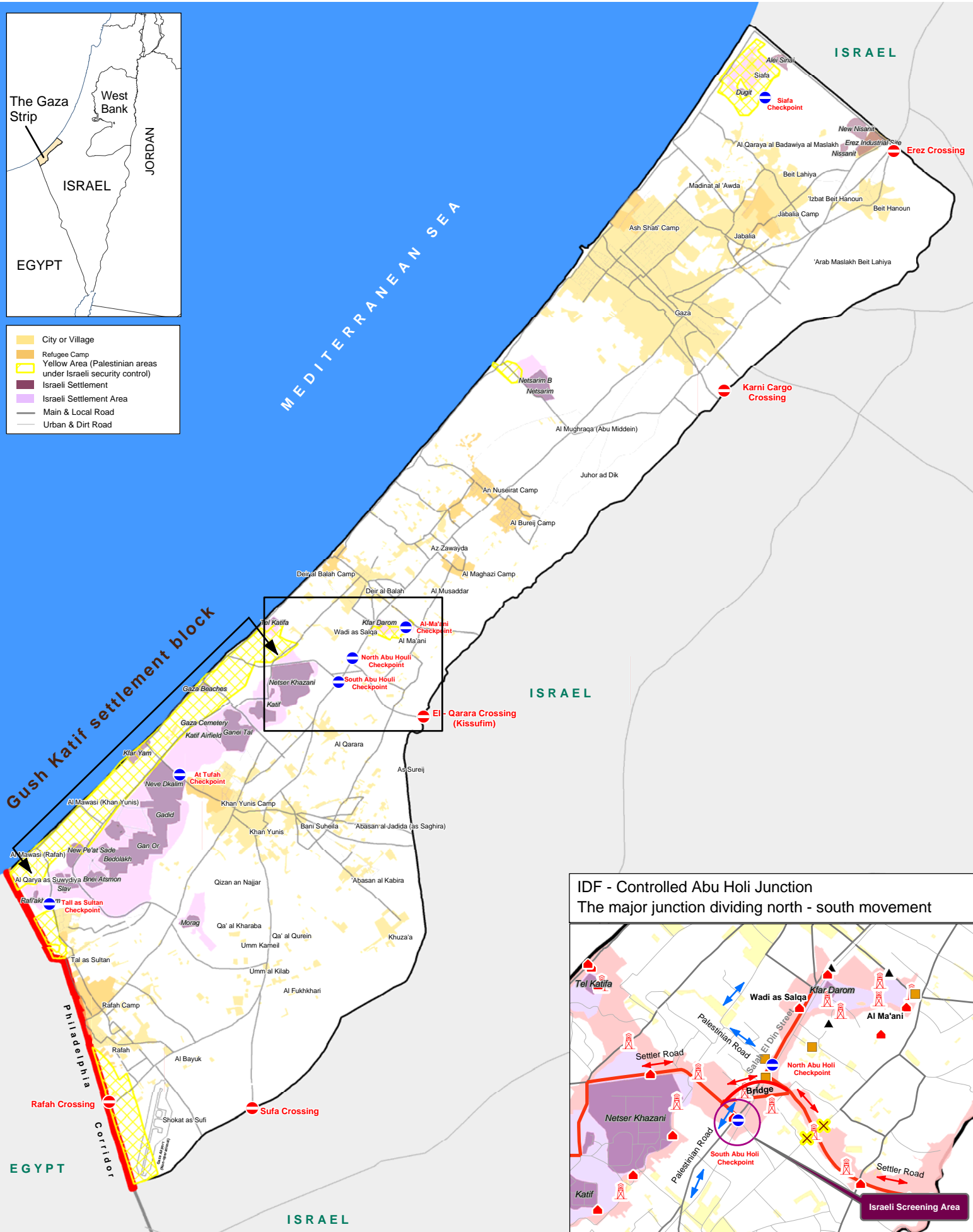


The Gaza Strip



- City or Village
- Refugee Camp
- Yellow Area (Palestinian areas under Israeli security control)
- Israeli Settlement
- Israeli Settlement Area
- Main & Local Road
- Urban & Dirt Road



OCHA
 Cartography: OCHA - oPt updated March 2005
 Base data: PA MoPIC, July 2000, OCHA update 2004
 For comments contact cohaopt@un.org or
 Tel. +972 (02) 582-9962
<http://www.ochaopt.org>

The designations employed and the presentation of material on this map do not imply the expression of any opinion whatsoever on the part of the Secretariat of the United Nations concerning the legal status of any country, territory, city or area or of its authorities, or concerning the delimitation of its frontiers or boundaries.