









Mohale's Hoek September 2003

-  Distribution point
-  School
-  Health centre
-  Chief's house
-  Town
-  Ford
-  Bridge

Roads and Tracks

-  Tarmac
-  No tarmac

Administrative units

-  National
-  District
-  Constituency
-  Surveyed
-  Unsurveyed

0 1 2 3 4
kilometres



Lesotho Map 2

District: Mohale's Hoek
Constituencies: Taung,
Mekaling, Qaqatu
Schools, Medical Centres
Food Distribution Points (DP)

Map production

Produced by *Aid for Aid* for
World Food Programme, Maseru
Date: 20 September 2003
www.aidforaid.org.uk
operations@aidforaid.org.uk
Aid for Aid makes no claim as to the
accuracy of this map

Data sources: vector data

Field survey by Aid for Aid with WFP and
DMA Officers, 15-22 September 2003
VMAP Level 0 (Vector Map of the World)
SAHIMS (www.sahims.net)
Constituency Delimitation Order,
Lesotho Government Gazette, 15 April 1998

Data sources: satellite imagery

Landsat Enhanced Thematic Mapper
Four scenes covering Lesotho:
NW: 7 January 2001, NE: 2 March 2001
SW: 5 February 2001, SE: 2 March 2001
Imagery Provided by NPA Group
www.npagroup.com

Co-ordinate system

UTM zone 35 south
Datum WGS84