

Total Active Registered Iraqis **67,183**

Standard Age and Gender								
Age	0-4	5-11	12-17	18-35	36-59	60+	Total	%
Female	1,182	4,828	3,629	9,695	9,043	4,137	32,514	48.4%
Male	1,201	5,415	3,940	11,084	9,481	3,548	34,669	51.6%
Total	2,383	10,243	7,569	20,779	18,524	7,685	67,183	100%
	3.5%	15.2%	11.3%	30.9%	27.6%	11.4%		

Place of Origin		
Baghdad	33,660	50.1%
Erbil	8,049	12.0%
Basrah	4,519	6.7%
Ninewa	4,056	6.0%
Anbar	4,045	6.0%
Dahuk	2,899	4.3%
Other	1,750	2.6%
Salah al-Din	1,463	2.2%
Thi-Qar	1,351	2.0%
Kirkuk	1,178	1.8%
Diyala	1,115	1.7%
Missan	629	0.9%
Muthanna	589	0.9%
Sulaymaniyah	577	0.9%
Babil	501	0.7%
Najaf	328	0.5%
Qadisiya	249	0.4%
Kerbala	225	0.3%

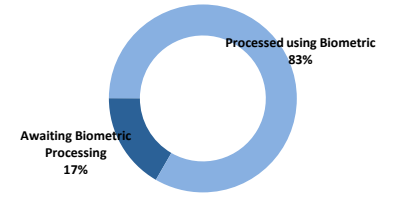
Specific Needs		
Serious medical condition	9,475	14.1%
Disability	3,475	5.2%
Specific legal and physical protection needs	2,244	3.3%
Woman at risk	2,026	3.0%
Child at risk	1,720	2.6%
Single parent	1,168	1.7%
Older person at risk	925	1.4%
Unaccompanied or separated child	109	0.2%
Total	21,142	31.5%

* An individual can have more than one specific need

Arrivals		
	Arrival	Registration
Pre-2006	4,238	72,669
2006	3,389	4,688
2007	2,164	31,284
2008	1,036	9,762
2009	1,343	6,843
2010	1,893	7,990
2011	2,341	7,770
2012	2,496	4,088
2013	4,600	5,395
2014	15,937	21,541
2015	7,701	9,871
2016	8,420	10,562
2017	5,666	7,070
2018	2,516	3,221
2019	16	429

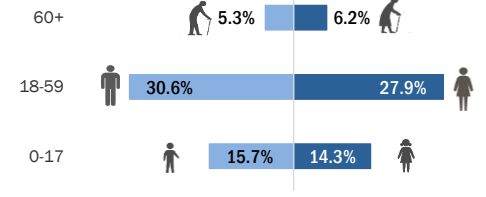
* The new arrivals excludes newborn babies who will be represented under the registration trend.

Biometric Statistics (IRIS)



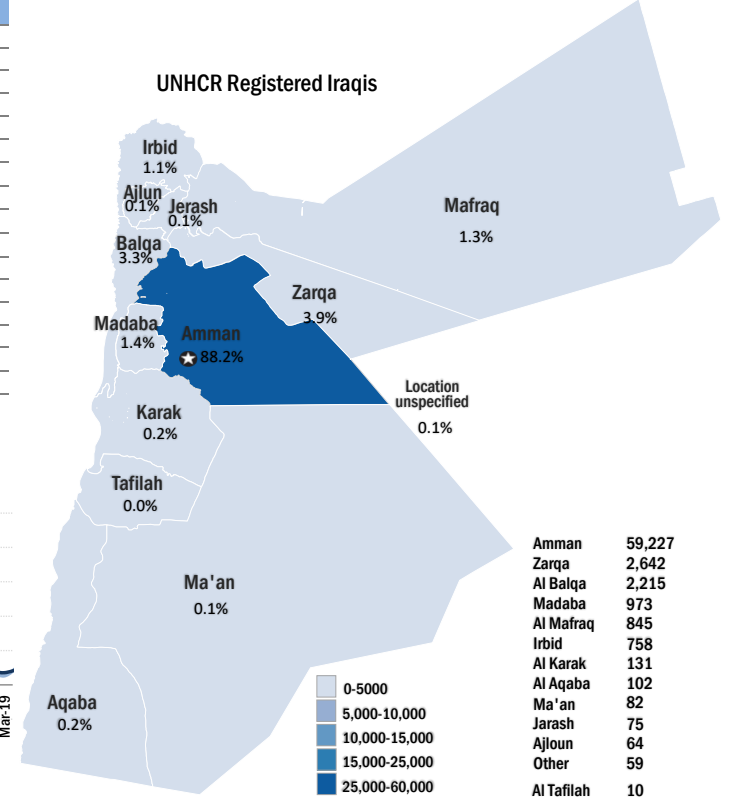
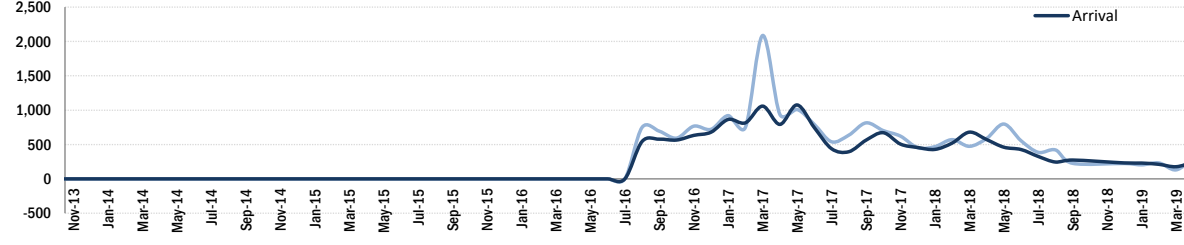
UNHCR Jordan

Age-Gender Breakdown



- 7,685 (11.4%)
- 39,303 (58.5%)
- 20,195 (30.1%)

Iraqi Arrival & Registration Trends since Jan 2013



Amman	59,227
Zarqa	2,642
Al Balqa	2,215
Madaba	973
Al Mafraq	845
Irbid	758
Al Karak	131
Al Aqaba	102
Ma'an	82
Jarash	75
Ajloun	64
Other	59
Al Tafilah	10

Interagency Portal: <http://data.unhcr.org/Syrianrefugees>
 UNHCR on the web: <http://www.unhcr.org> ; <http://www.unhcr.org>
 UNHCR on Social network: <http://www.facebook.com/UNHCRJordan> <http://twitter.com/ZaatariCamp>
 Prepared by Data Analysis Group | Jordan

* Coloured map only reflects refugees living outside camps.