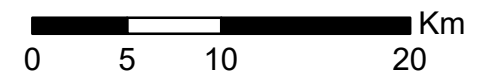



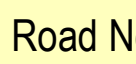






Scale: 1:400,000



| | | | |
|---|-------------------|---|--------------|
|  | National Boundary |  | Open water |
|  | Akwa Ibom |  | Road Network |
|  | Other State |  | Primary |
|  | LGA Boundary |  | Secondary |

The boundaries and names shown and the designations used on this map do not imply official endorsement or acceptance by the United Nations.

Sources:
UNHCR Nigeria, HDX
Creation date: October 2019

Email: nigog@unhcr.org
Website: <http://www.unhcr.org/>