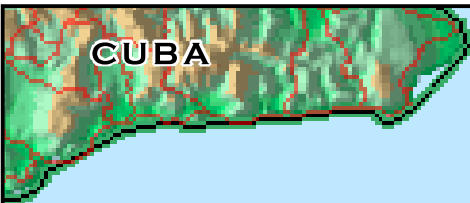





Tropical Storm Jeanne - Haiti

OCHA Situation Report No. 6
21 September 2004

"As the water recedes, it reveals a rapidly increasing death toll"



Data Source:
OCHA Situation Report No. 6
Tropical Storm Jeanne - Haiti
21 September 2004

-  Major flooding area
-  West Haiti Department
-  Main road

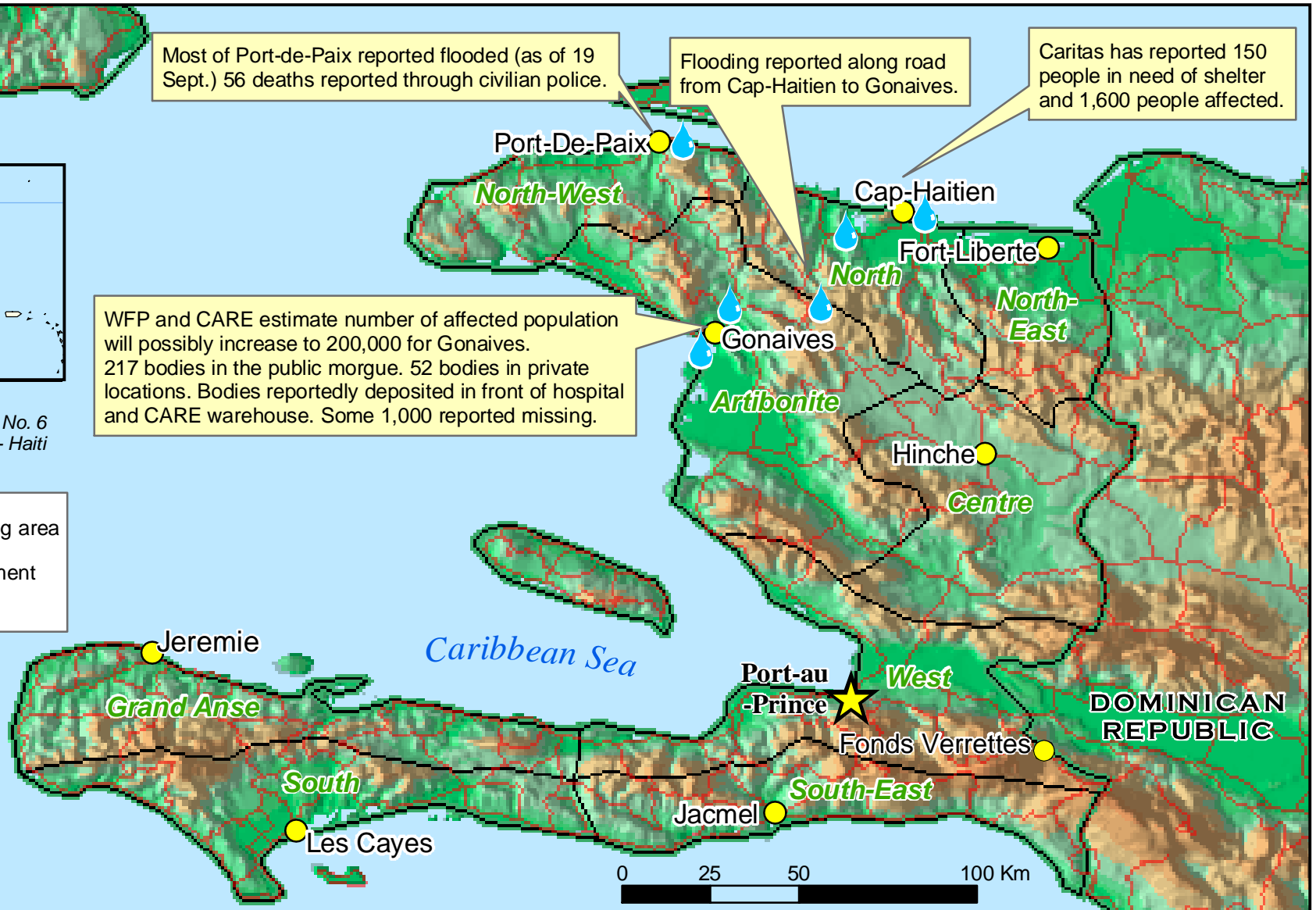
Map Produced by
ReliefWeb
21 September 2004
www.reliefweb.int

Most of Port-de-Paix reported flooded (as of 19 Sept.) 56 deaths reported through civilian police.

Flooding reported along road from Cap-Haitien to Gonaives.

Caritas has reported 150 people in need of shelter and 1,600 people affected.

WFP and CARE estimate number of affected population will possibly increase to 200,000 for Gonaives. 217 bodies in the public morgue. 52 bodies in private locations. Bodies reportedly deposited in front of hospital and CARE warehouse. Some 1,000 reported missing.



0 25 50 100 Km

The boundaries and names shown and the designations used on this map do not imply official endorsement or acceptance by the United Nations