



### UTTAR PRADESH SITUATION REPORT (October 10, 2009)

#### Current Situation:

The flood situation in Uttar Pradesh is creating havoc in the lives of hundreds of people in the district Bahraich wherein more than 750 hamlets were marooned and over 170 villages were affected. Three people died in Ghaghra Block Mahsi, Bahraich District. As on date 9/09/09, River Ghaghra has broken previous highest water level record attained in 24/09/2008. At present, River Ghaghra is flowing at 137 meter above the danger level.

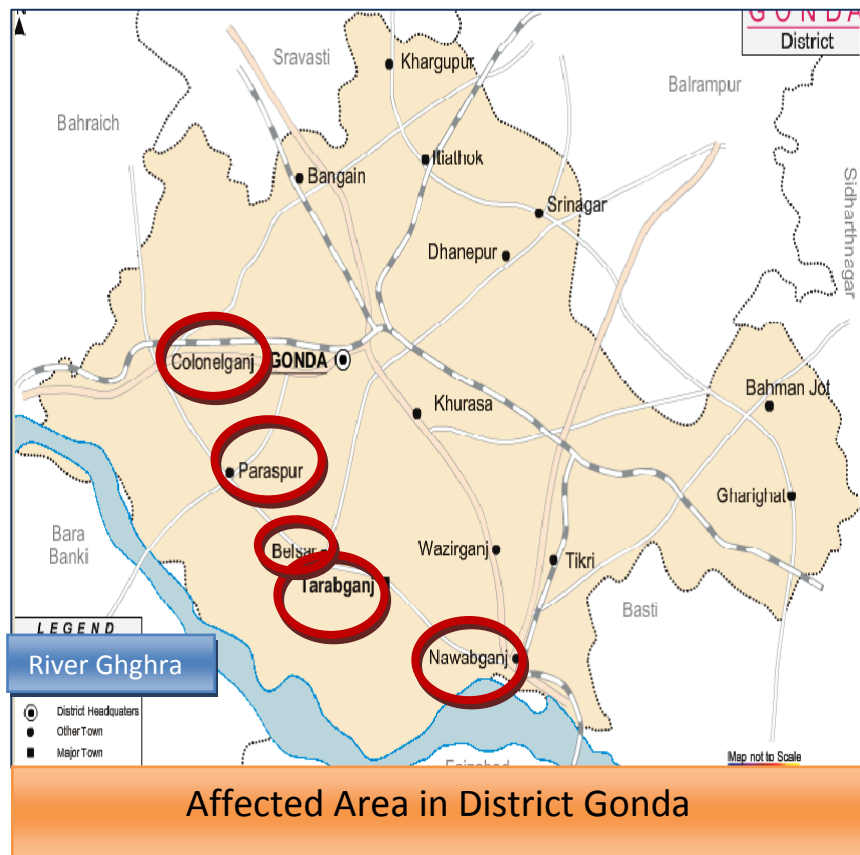
Havoc continues in Tehsil Tarabganj & Karnalganj of the District Gonda as the water of Ghaghra & Saryu entered into more than three dozen villages. Water level is increasing regularly. National Highway got affected due to the flood water.

According to the Irrigation Department, seepage started between 8- 12 km on Revali Adampur embankment, situated on the banks of River Ghaghra, in Bahraich, however the embankment is safe.

The shank on Elgin bridge charsari embankment had been damaged and only 148 meter is shank left. Due to the high spill, embankment is getting damaged continuously. River level is increasing.

#### Current Status of Gonda District

- Two Tehsils Tarabganj and Karnalganj are affected.
- Affected blocks are – Colonelganj, Paraspur, Belsar, Tarabganj, Nawabganj.
- Approximately 38 villages are affected, including 6 marooned villages.
- Approximately 63525 population are affected.
- Approximately 6349 families are displaced.
- According to previous data, in the past hundred years, the level of water had risen to 1.40 meter above the danger line but yesterday night, this





# Unified Response Strategy

## Sphere India

record was broken by reaching up to 1.48 meters at 2:00 am sharp.

- Six casualties were reported by the Government
- The link roads are badly affected.

### Government Response

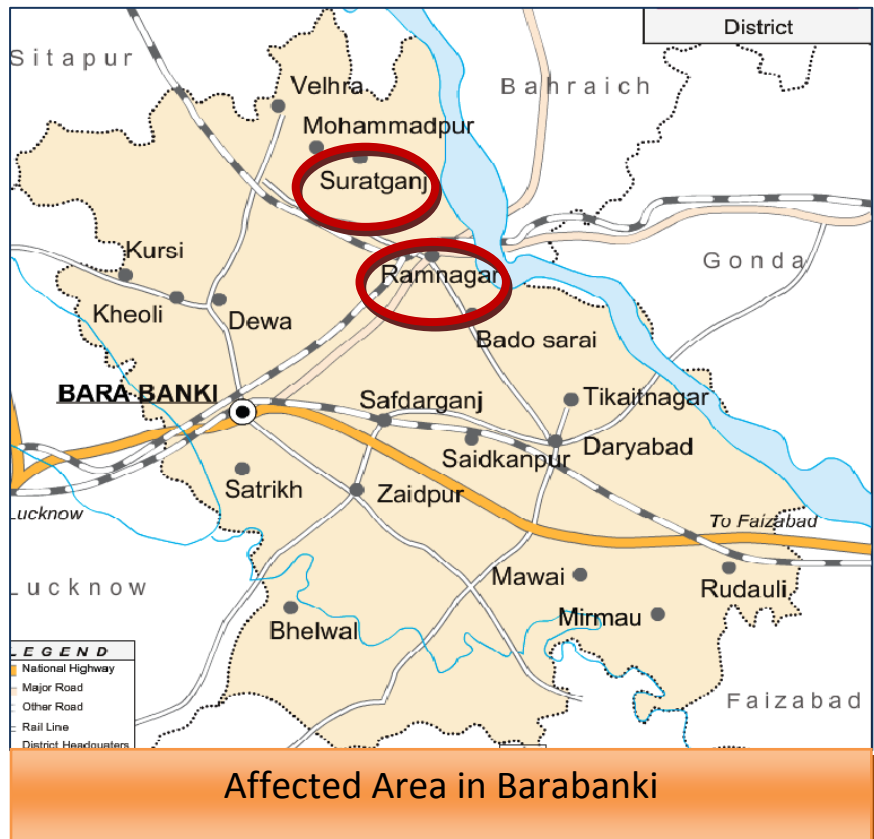
- Three flood battalion PAC deployed in the flood affected areas.
- 300 boats and 18 motor boats are continuously working.
- 26 flood posts are active.

### NGO's Response

As per the available information, UNICEF, Lions Club, ShyamKripal Machinery, Panchaseel Development Trust and all the four sugar mills are responding in the district.

### Current Status of Barabanki District

- Two Tahasil are affected Ramnagar, Suratganj
- Four blocks are affected Ramnagar, Pure Delai, Suratganj and Sarauligauspur
- Approximately 133 village are affected
- Due to flood Barabanki- Baharaich highway has closed.
- Yesterday Night Flood was reached up to 1.46 meter above from denger level.
- Ganeshpur embankment is seepage from many places.
- Displaced papules are staying manly at chaukaghat railway station.
- Supply manager was died in the way after coming back from there distribution center.



### Government Response

- PAC deployed in flood affected area.
- 30 boats and 6 motor boats are worked.
- Four flood Posts are active.

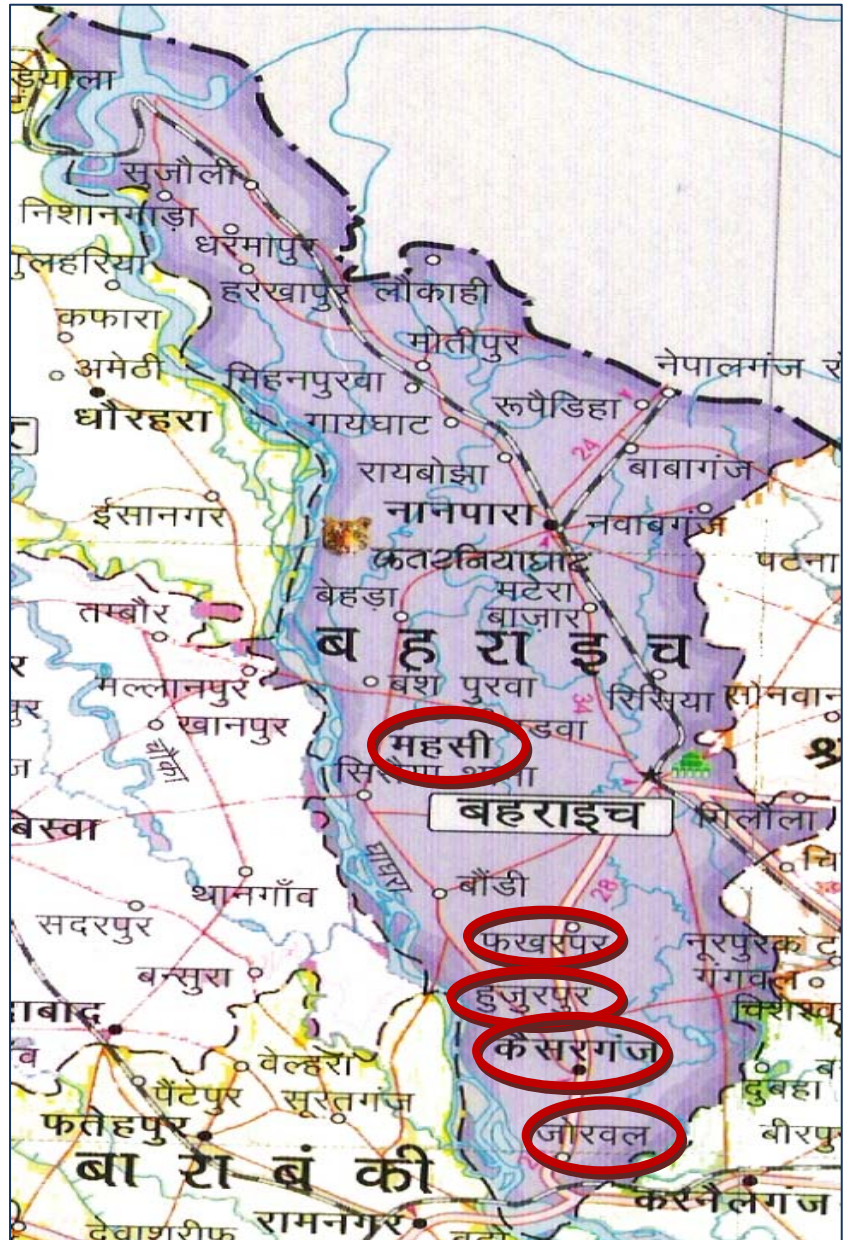


### NGO's Response

- As per available information UNICEF, Pani and are responding in the district.
- Local MLA also available in flood affected area.

### Current Status of Baharaich District

- Two Tahasil Nanpara and Kaiserganj are affected.
- Blocks affected – Jarawal, Kaiserganj, Fakarpur, Mahasi, Sarda, Balaha, Hajurpur
- Today, about 760 hamlets in 170 revenue villages are affected.
- Approximately 221 hamlets in 64 revenue villages are marooned.
- 60 villages in Hajurpur block and 70 villages in Mahasi block are affected.
- Approximately 91 thousand families are displaced.
- Belha-Bahrouli embankment and Adampur –Rewali embankments are severely affected and according to the media reports, seepage is reported at Belha- Bahrouli embankment and Hajurpur embankment as well.
- All the 36 doors of Mihirpur Dam has been opened yesterday and approx. 2.26 cequcec water was released. The animals in Kartaniya Ghat forest also were affected.
- Adampur-Revaly embankment is cut in deep, 12 meters by Ghaghara.
- According to the Agriculture Department, approximately 90 to 100 thousand hectares of well-grown crops of Paddy and Corn are fully inundated by the flood water.
- Local media today reported 3 new casualties.





# Unified Response Strategy

## Sphere India

### Government Response

- Local Govt. responses are 64 Motorboats and 217 boats.
- One battalion PAC deployed in flood affected area.
- Five health post are in function.

### NGO's Response

- As per available information UN agency UNICEF, Panchseel Development Trust, DEHAT and ABGSS are responding in the district.

### Current Status of Lakhimpur District

In a district Lakhimpur khiri five blocks in three Tehsils are affected.

1-Lakhimpur

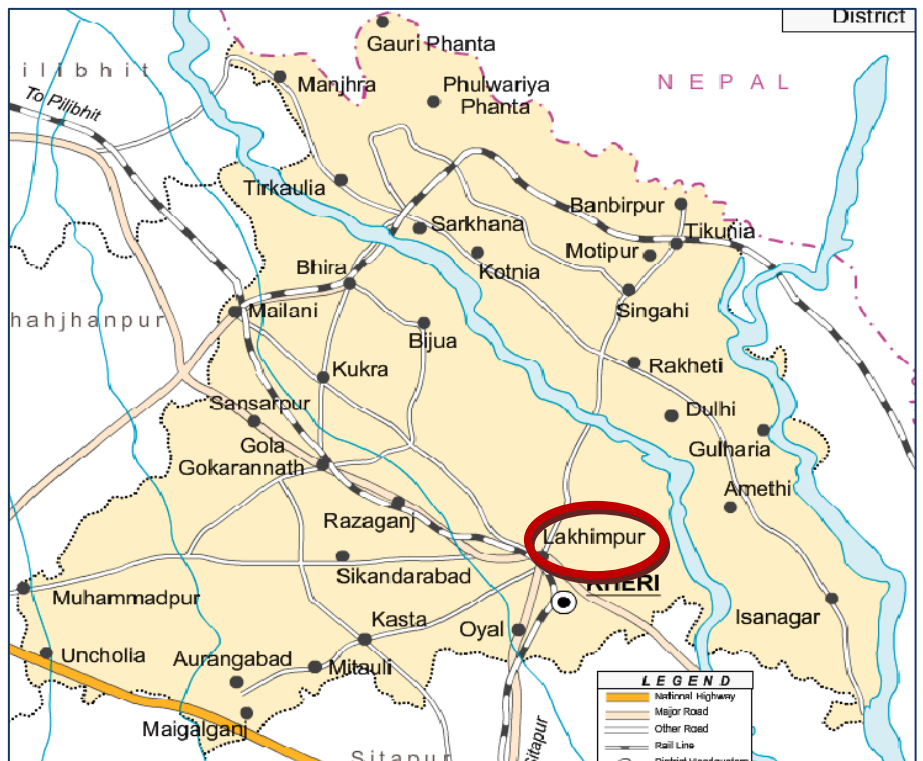
2- Dharahara

3-Nighasan

Affected Blocks-

Paliya, Nighasan, Isanagar,  
Fulbehad, Dharahara.

- Approximately 300 villages are affected
- Approximately 40 revenue villages are marooned.
- Approximately 50,000 populations are affected.
- Approximately 400 Hector area in deep water
- Today's casualties reported 2 by local media.
- Current situation is in control



Affected Area in District Lakhimpur

### Government Response

- DM and ADM are in flood affected areas.
- Distribution of Lunch Packets is taking place.
- 14 boats are put in use.
- All health posts are in operation.



### Current Status of Sitapur District

- One block Reusa is affected
- Approximately 200 villages are affected
- Thirteen persons died as a boat capsized.

### Water level of Ghaghra in Uttar Pradesh (Central Water Commission)

Site Name	River name	District	WI	DL	Previous Highest level	Date	AL	AI-DI	Forecast			Trend
					Level attained				Level	Date	Time	
Ayodhya	Ghaghra	Faizabad	91.7	92.73	93.84	23/09/2008	93.8	0.09	94.05	11/10/2009	08:00 AM	Steady
Elgin Bridge	Ghaghra	Barabanki	105	106.1	107.5	24/09/2008	108	0.08	107.4	11/10/2009	08:00 AM	Falling

Indicator:

WI: Warning Level

DI: Danger Level

AI: Actual Level

### Response for IAG UP

- Sitrep Developed & Disseminated
- Response Matrix disseminated



# Unified Response Strategy

Sphere India

## Media News

**बाराबंकी : 40 साल बाद दिखी ऐसी तबाही**

बाराबंकी: कोरोना का पहला लहर के बाद, जहाँ पहले जहाँ-जहाँ से आया था, वहाँ से आया है। 2020 साल के महीने से महीने के बीच, जहाँ पहले जहाँ-जहाँ से आया था, वहाँ से आया है। 2020 साल के महीने से महीने के बीच, जहाँ पहले जहाँ-जहाँ से आया था, वहाँ से आया है।

**107.50 प्रतिशत बढ़ चुका जन शव**

बाराबंकी में कोरोना का पहला लहर के बाद, जहाँ पहले जहाँ-जहाँ से आया था, वहाँ से आया है। 2020 साल के महीने से महीने के बीच, जहाँ पहले जहाँ-जहाँ से आया था, वहाँ से आया है।

**दूदा बांध, डूबे गांव के गांव**

लखीमपुर-खीरी में मची तबाही, छह मरे

नेपाल के पानी का कहर

बाराबंकी में 139 मौतें हुईं

बाराबंकी में 139 मौतें हुईं

बाराबंकी में 139 मौतें हुईं

## Important Contacts

Sl no.	NAME	DESIGNATION	CONTACT DETAILS	EMAIL ID
1.	VIKAS GORA	FOCAL POINT, URS NEW DELHI	+91- 9958699913	vikas@sphereindia.org.in
2.	DR. BHANU	CONVENOR, IAG UP	+91- 9335910650	iaguttarpradesh@gmail.com
3.	SANDEEP PATHAK	SPHERE INDIA COORDINATOR, NEW DELHI	+91- 9015555523	sandeep@sphereindia.org.in
4.	RATNESH SRIVASTAVA	SPHERE INDIA COORDINATOR, UTTAR PRADESH	+91- 9956999900	ratnesh@spheeindia.org.in