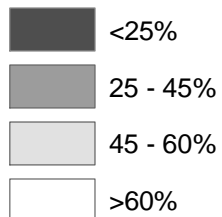


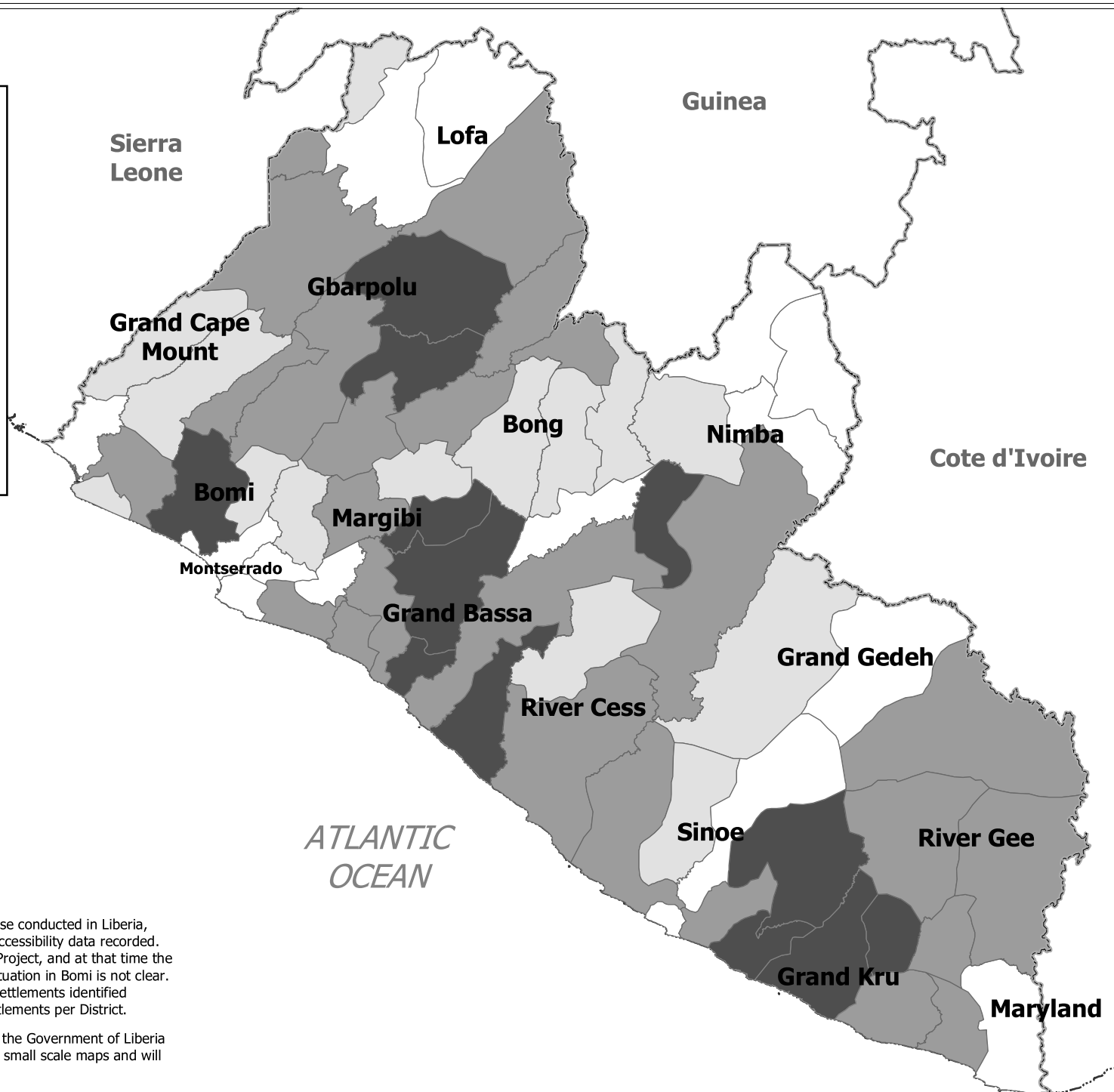
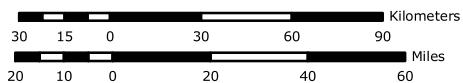


VILLAGE ACCESSIBILITY Estimations at the District Level Year Round Access

% Settlements per District



 National Boundaries
 Coast Line



Data for mapping is extracted from the Village Mapping exercise conducted in Liberia, February-April 2005. Of the 10,302 Settlements, most have accessibility data recorded. Bomi County was the Pilot for setting up the Village Mapping Project, and at that time the question of accessibility had not been applied, and thus the situation in Bomi is not clear. Percentages were calculated by dividing the total number of Settlements identified according to the accessibility types by the total number of settlements per District.

Boundaries depicted do not represent official endorsement by the Government of Liberia or by the United Nations. Many boundaries were derived from small scale maps and will be updated as soon as better information is available.



Map catalog number: LIB150
 Map production date: 07 October 2005