















Map ID: MIMU666v01
GLIDE Number: EQ-2011-000031-MMR
Creation Date: 24th March 2011.A3
Projection/Datum: Geographic/WGS84

Map produced by the MIMU - info.mimu@undp.org
www.themimu.info

<ul style="list-style-type: none">  State Capital  Main Town  Other Town  Villages  Airport 	<ul style="list-style-type: none">  Township Boundary  State Boundary  International Boundary  Road  River/Stream 	<p>Magnitude</p> <ul style="list-style-type: none">  Aftershock 4.8 Magnitude  Aftershock 5.0 Magnitude  Aftershock 5.4 Magnitude  Earthquake 6.8 Magnitude
---	---	--

Data Sources : Organizations on the ground
Township Population : HMIS 2008
Earthquake : USGS
Boundary : WFP/MIMU
Place Name : Ministry of Home Affairs (GAD) translated by MIMU

Disclaimer: The names shown and the boundaries used on this map do not imply official endorsement or acceptance by the United Nations.