









WESTERN and CENTRAL AFRICA - States Organisations Location

25 Sept 2009

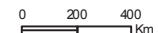


Legend

-  State capital
-  Main river
-  Main lake
-  ECCAS
-  ECOWAS
-  MRU
-  CILSS
-  Country border

Map Doc Name: OCHA_StatOrgMap_Draft_v1_090925

Creation Date: 25 September 2009
 Projection/Datum: GSC, WGS 84
 Web Resources: <http://ochaonline.un.org/rowa>
 Nominal Scale at A4 paper size: 1:27 999 999
 For comments, please contact: lefebvre@un.org / deye3@un.org



Map data source(s):
 UNDP
 DevInfo Admin data

Disclaimers:
 The designations employed and the presentation of material on this map do not imply the expression of any opinion whatsoever on the part of the Secretariat of the United Nations concerning the legal status of any country, territory, city or area or of its authorities, or concerning the delimitation of its frontiers or boundaries.

