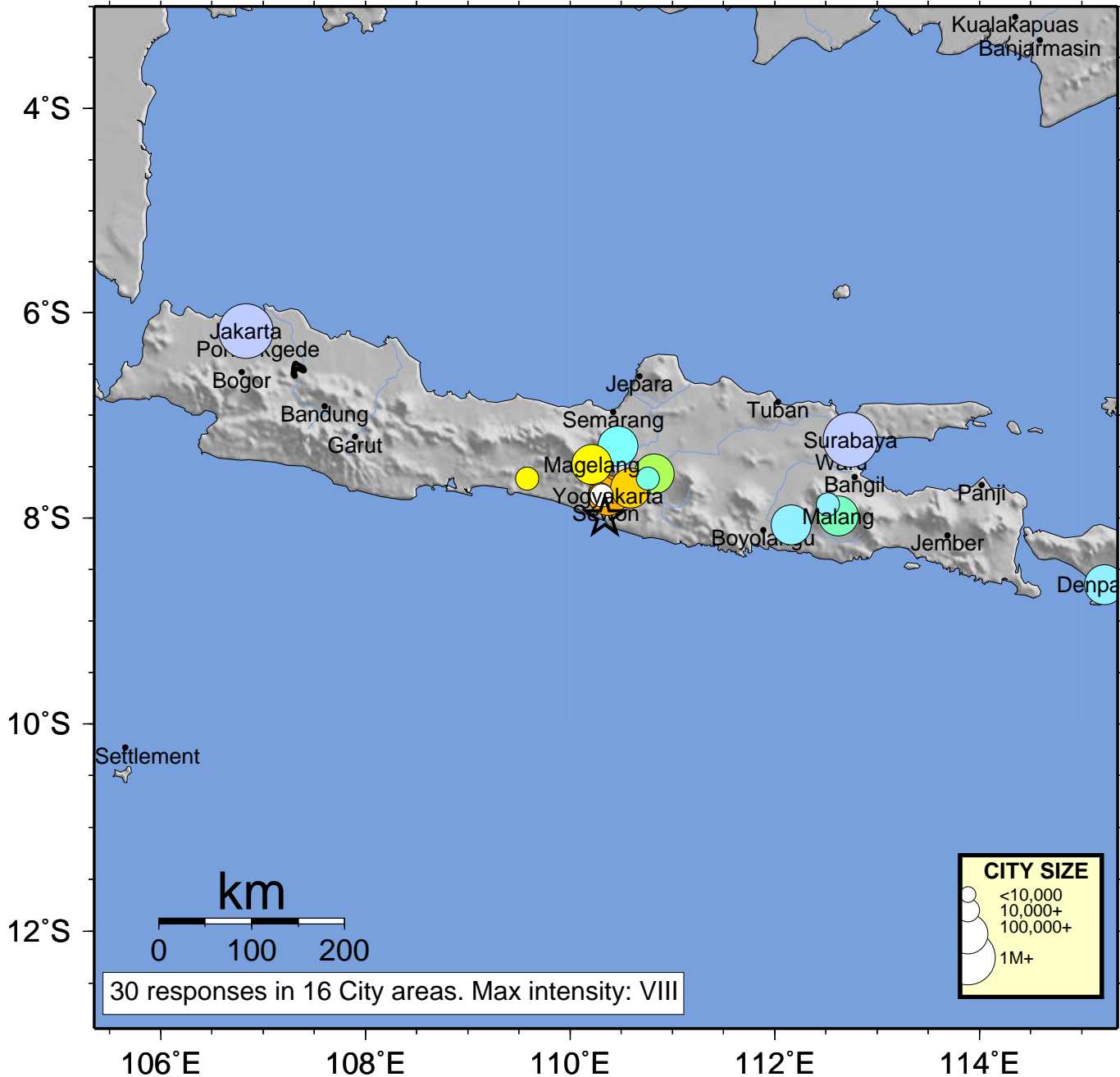






# USGS Community Internet Intensity Map (14 miles SSW of Yogyakarta, Jawa, Indonesia)

ID:neb6\_06 22:53:59 GMT MAY 26 2006 Mag=6.3 Latitude=S7.99 Longitude=E110.34



30 responses in 16 City areas. Max intensity: VIII

**CITY SIZE**

-  <10,000
-  10,000+
-  100,000+
-  1M+

106°E      108°E      110°E      112°E      114°E

Map last updated on Sat May 27 08:25:38 2006

INTENSITY	I	II-III	IV	V	VI	VII	VIII	IX	X+
SHAKING	Not felt	Weak	Light	Moderate	Strong	Very strong	Severe	Violent	Extreme
DAMAGE	none	none	none	Very light	Light	Moderate	Moderate/Heavy	Heavy	Very Heavy