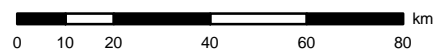


**MYANMAR**  
**Cyclone NARGIS**  
**WHO/WHAT/WHERE**  
**SECTOR SUMMARY**  
**MOST AFFECTED TOWNSHIPS**

23 MAY 2008

SCALE: 1:1,500,000



Map ID: MIMU014-26MAY08\_V2  
Projection/Datum: Geographic / WGS84  
GLIDE Num: TR-2008-000057-MMR

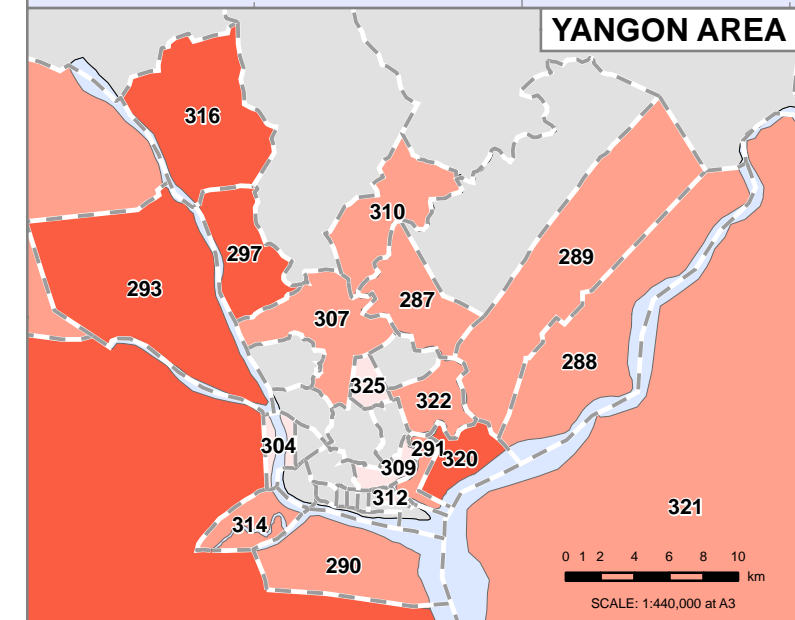
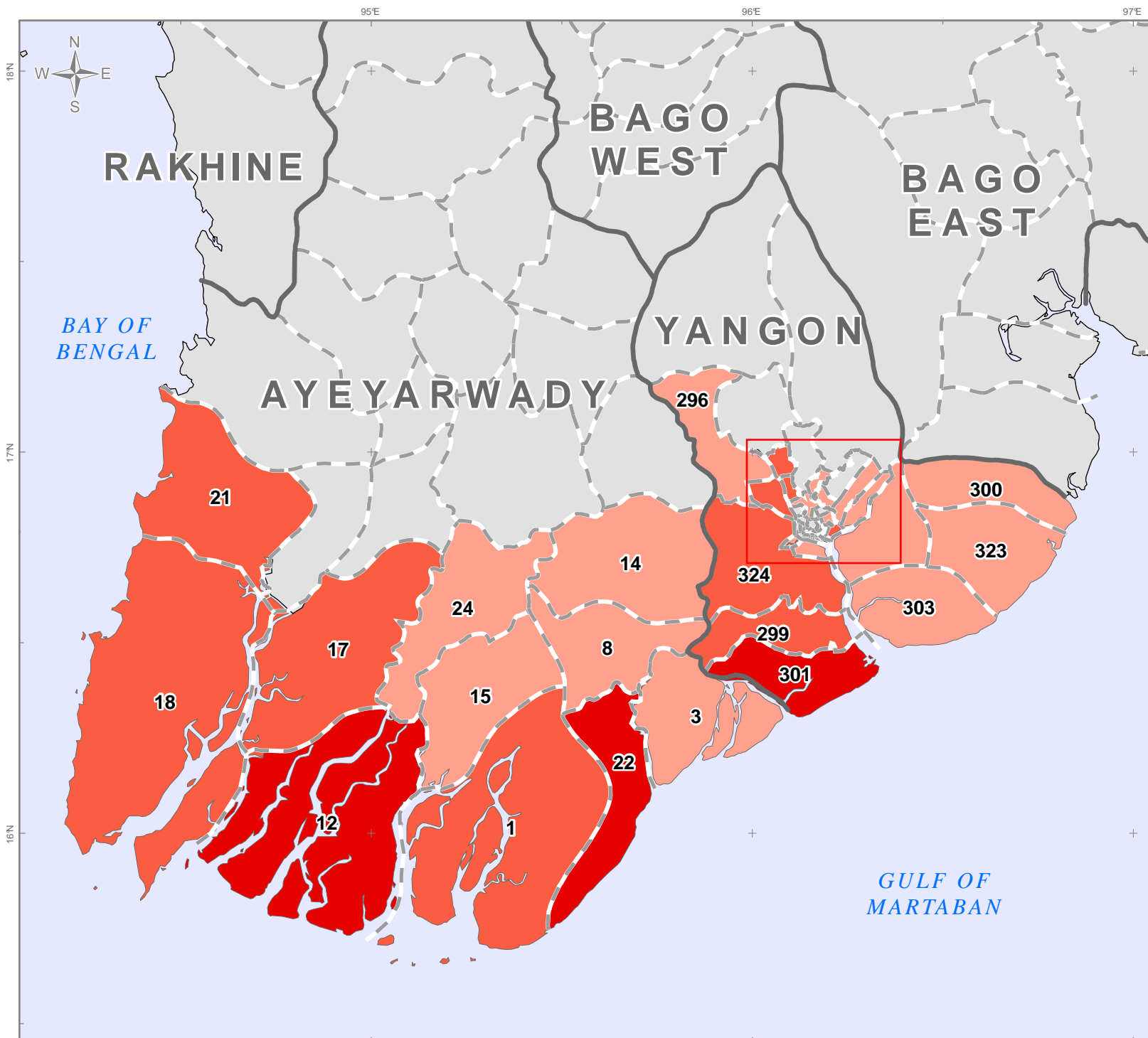
Data sources: Boundaries - Ministry of Health 2001, modified by UN RC's Office 2004; Place names - Ministry of Home Affairs (GAD) and Ministry of Agriculture & Irrigation (SLRD) translated by MIMU. Who/What/Where data collated by the MIMU.

Disclaimer: The names shown and the boundaries used on this map do not imply official endorsement or acceptance by the IASC membership.






Note: This map represents information as it has been reported to MIMU by the organisations concerned. Inclusion of an organisation on this map does not imply endorsement by the IASC Country Team or its projects. Note that this map only shows presence of organisations in a broad sector; it does not portray detailed information such as the volume of assistance, the number of beneficiaries, or the extent to which needs are met or unmet.

MIMU is grateful for the support of DFID.  
<http://myanmar.humanitarianinfo.org>

MapAction is grateful for the support of the Vodafone Group Foundation and DFID.  
[myanmar@mapaction.org](mailto:myanmar@mapaction.org) <http://www.mapaction.org>



**SECTOR SUMMARY**  
**Number of Organisations**

-  1 - 3
-  4 - 6
-  7 - 9
-  > 10
-  Outside area of interest

Data in table format by State / Division ordered by MapIndex

MapIndex	Township	P-Code	Organisations	Count
287	Dagon Myothit(North)	MMR013019	IHA,MSI,PSI,SCF,STC	5
288	Dagon Myothit(Seikkan)	MMR013021	WV,IHA,MRCS,MSI,PSI	5
289	Dagon Myothit(South)	MMR013018	WV,IHA,MRCS,MSI,PSI,SCF	6
290	Dala	MMR013030	AMI,UNICEF,IHA,MRCS,PSI,SCF	6
291	Dawbon	MMR013014	MI,IHA,MRCS,PSI,RTO	5
293	Hlaingtharya	MMR013008	MSF,H,WV,SCF,IHA,UNICEF,PSI,EMDH,BAJ	8
296	Htantabin	MMR013006	WVH,MI,IHA,PSI	4
297	Insein	MMR013001	MSF-H,SCF,IHA,MRCS,MDM,PSI,STC	7
299	Kawhmu	MMR013028	SCF,LDSC,IHA,AN,UNICEF,PSI,EMDH	7
300	Kayan	MMR013026	LDSC,IHA,MRCS,PSI	4
301	Kungyangon	MMR013029	CARE,MSF-S,MSF-H,SCF,LDSC,IHA,MSI,UNICEF,PSI,NYWCA,STC	11
303	Kyauktan	MMR013024	LDSC,IHA,MSI,PSI	4
304	Kyeemyindaing	MMR013038	IHA,WV,PSI	3
307	Mayangone	MMR013042	SCF,IHA,MRCS,PSI	4
309	Mingalartaungnyunt	MMR013022	IHA,MRCS,PSI	3
310	North Okkalapa	MMR013012	SCF,IHA,MDM,PSI,MNMA	5
312	Pazundaung	MMR013016	IHA,MRCS,PSI	3
314	Seikgyikanaungto	MMR013031	AMI,IHA,MRCS,PSI,SCF,STC	6
316	Shwepyithar	MMR013007	SCF,IHA,UNICEF,MDM,MSI,PSI,AFXB	7
320	Thaketa	MMR013013	SCF,CARE,MSF-H,IHA,MDM,MSI,PSI,RTO,STC	9
321	Thanlyin	MMR013023	WV,LDSC,IHA,MDM,MSI,PSI	6
322	Thingangkuun	MMR013009	SCF,IHA,MRCS,MSI,PSI,STC	6
323	Thongwa	MMR013025	MI,LDSC,IHA,PSI	4
324	Twantay	MMR013027	AMI,CARE,MSF-S,SCF,IHA,PSI,EMDH	7
325	Yankin	MMR013010	IHA,MRCS,PSI	3

MapIndex	Township	P-Code	Organisations	Count
1	Bogale	MMR017024	IDE,PACT,WV,WVH,AA,UNICEF,ACF,LDSC,MSF-CH	9
3	Dedaye	MMR017026	CESVI,IDE,WV,UNHCR,LDSC,UNICEF	6
8	Kyaikklat	MMR017025	IDE,WV,STC,SCF	4
12	Labutta	MMR017016	ADRA,IHA,IDE,MSF-H,PACT,AA,MI,MERLIN,UNICEF,UNHCR	15
14	Maubin	MMR017019	IDE,IHA,STC,MRCS,RTO	5
15	Mawlamyinegyun	MMR017018	IDE,PACT,WV,UNICEF	4
17	Myaungmya	MMR017014	CARE,IDE,WV,STC,AA,UNICEF,MRCS,EMDH,SCF	9
18	Ngapudaw	MMR017004	CARE,IDE,STC,AA,IHA,MSF-H,MSI,SCF	8
21	Patheingyi	MMR017001	CARE,IDE,WV,MSF-H,AA,MSI,MDF,SCF	8
22	Pyawbwe	MMR017023	IDE,WV,PSI,PACT,UNICEF,ACF,KBC,LDSC,MSF-CH,AA,BAJ	11
24	Wakema	MMR017017	CARE,IDE,SCF,WV	4

This table lists all organisations recorded as being operational in a township for the following sectors: Food, Health, Shelter, Protection, WASH / WATSAN, Early Recovery, Education, Agriculture, Environment, Cash Response and Non-food Items.