



# Lebanon IDPs by Caza (second level administrative subdivision)

27 July 2006

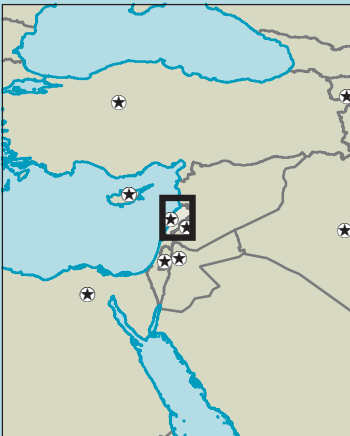
**Legend**

- ★ Capital cities
- ⊙ Mohafaza capital
- Caza capital
- International boundaries
- First level admin. (Mohafaza)
- Second level admin. (Caza)
- Military disengagement line
- - - Demilitarised zone (1949)

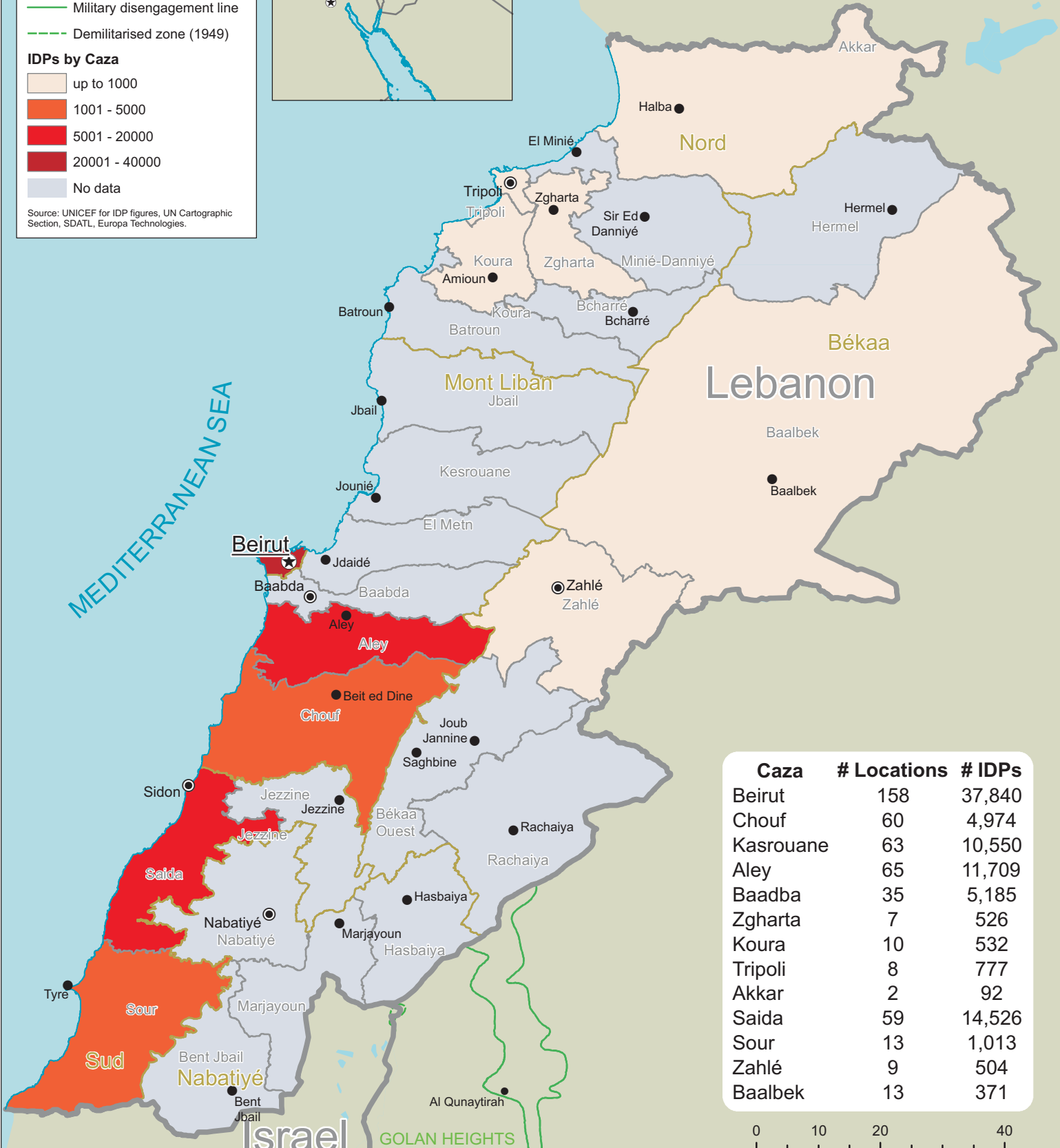
**IDPs by Caza**

- up to 1000
- 1001 - 5000
- 5001 - 20000
- 20001 - 40000
- No data

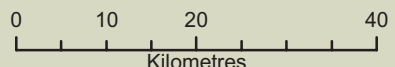
Source: UNICEF for IDP figures, UN Cartographic Section, SDATL, Europa Technologies.



## Syrian Arab Republic



| Caza      | # Locations | # IDPs |
|-----------|-------------|--------|
| Beirut    | 158         | 37,840 |
| Chouf     | 60          | 4,974  |
| Kasrouane | 63          | 10,550 |
| Aley      | 65          | 11,709 |
| Baadba    | 35          | 5,185  |
| Zgharta   | 7           | 526    |
| Koura     | 10          | 532    |
| Tripoli   | 8           | 777    |
| Akkar     | 2           | 92     |
| Saida     | 59          | 14,526 |
| Sour      | 13          | 1,013  |
| Zahlé     | 9           | 504    |
| Baalbek   | 13          | 371    |



The designations employed and the presentation of material on this map do not imply the expression of any opinion whatsoever on the part of the Secretariat of the United Nations concerning the legal status of any country, territory, city or area or of its authorities, or concerning the delimitation of its frontiers or boundaries.