

BURUNDI

TONNAGE DISTRIBUE: JANVIER- MAI 2006

World Food Programme




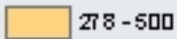

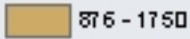
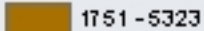
SCALE 1:1,214,945

The boundaries and names shown and the designations used on this map do not imply official endorsement or acceptance by the United Nations



LEGEND

TONNAGE

-  277
-  278 - 500
-  501 - 875
-  876 - 1750
-  1751 - 5323

Map Produced by
BURUNDI VAM-Unit
June 2006

Spatial Files from Global
Discovery Digital Mapping by
Europa Technology, LTD 2001

Geographic Coordinate
System, GCS WGS 1984