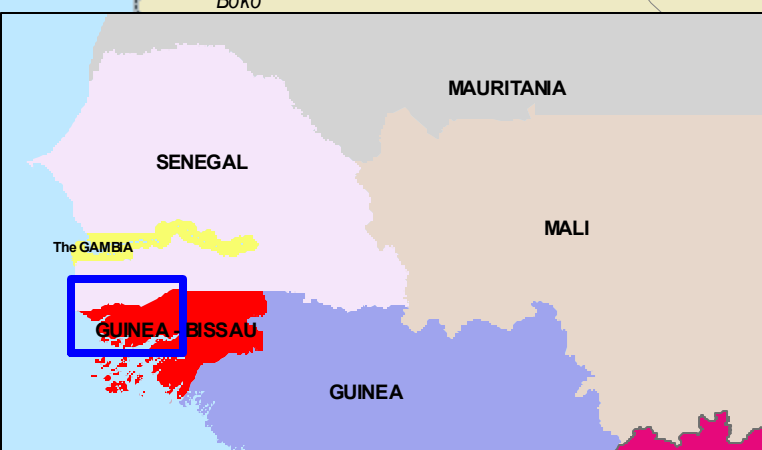


Humanitarian situation Guinea Bissau - 28 april 2006



Guinea Bissau	
Bissau	1800
Bula	500
Bissorã	103
Canchungo	198
Cacheu	985
Ingoré	1056
Sao Domingo	1514
Susana, Varela	800
Djegué	305
Senegal	
Ziguinchor	1695
Total number of displaceds	8956

ZIGUINCHOR
1,695 Returnees

São Domingos
1,514 IDPs

Ingoré
1,056 IDPs

Varela
800 IDPs

Cacheu
985 IDPs

Bula
500 IDPs

Bissorã
103 IDPs

Canchungo
198 IDPs

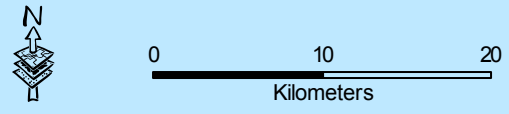
BISSAU
1,800 IDPs

Unknown number of persons affected, isolated from the rest of the country

Bissau-Cacheu: 76 km
(Approx 3 hours)


Legend

- Capitals
- Major cities
- Others
- Major airports
- Major ports
- Roads
- Confrontations
- Area with restrained humanitarian access
- Suspected mined area
- Wetlands
- Guinea-Bissau
- Senegal



Source of numbers of IDPs:
Guinea Bissau Red Cross is registering IDPs with the support of the impartial, neutral and independent organisation International Committee of the Red Cross (ICRC).

Source of numbers of returnees and refugees in Senegal:
The UN Refugee Agency (UNHCR)



Map by the Information Management Unit (IMU) of the OCHA West Africa Regional Office in Dakar
For updates please call : +2218672758 or email gueye10@un.org

The boundaries and names shown and the designations used on this map do not imply official endorsement or acceptance by the United Nations