














SITE MANAGEMENT DAILY INCIDENT REPORT

1 June 2021

The daily report reflects **minor to moderate** incidents reported during a **24 hour period**. It includes incidents reported the **previous day after 18:00**; and incidents reported **today up to the 18:00 deadline**.

Reported Incidents				Affected population			
Last 24hrs		Cumulative (From 1st Jan 2021)		Last 24hrs		Cumulative (From 1st Jan 2021)	
3 HH	1 	24 HH	14	2787 ind.	 affected persons*	26,429 ind.	
	Slope failure			602 HH		5,482 HH	
599 HH	13 	4,652 HH	153	156 ind.	 displaced	1,490 ind.	
	Wind / storm			0 ind.		57 ind.	
0 HH	0 	0 HH	0	0 ind.	 injured	11 ind.	
	Flood			0 ind.		0 ind.	
0 HH	0 	798 HH	95	0 ind.	 dead	0 ind.	
	Fire			0 ind.		0 ind.	
0 HH	0 	3 HH	3	0 ind.	 missing		
	Lightning						
0 HH	0 	3 HH	33				
	Traffic accident						
0 HH	0 	0 HH	2				
	Drowning						
0 HH	0 	2 HH	1				
	Infrastructure hazard						
Total							
602	14	5,482	301				

Facilities reported as damaged or out of use

	Food distribution site	Health Facilities	Latrines	Shelters (Partially)	Shelters (Totally)	Waterpoints
Total	0	0	1	563	33	0

Needs response at site

	Managed with resources available	Requires sectoral/ emergency response	Do not know
Total (per incident report)	8	5	1

Immediate response provided

Response	# of incidents
Search & rescue	0
Shelter/NFI distribution	3
Health Response	0
WASH Response	0
Food Security Response	0
Protection Response	0
Maintenance & access work	0
Relocation	1
Response planning underway	10
No additional response needed	0
Do not know	1



Access the Site Management Daily Incident Assessment Overview online interactive map [here](#)

*As per initial reports. To be confirmed with further assessment; Cumulative infrastructure damages are verified by the Sectors and reported weekly in the [ISCG's emergency update](#)

Number of incidents by camp

Camp	# incidents									TOTAL
	Slope failure	Wind/ Storm/ Rain	Flood	Lightning	Fire	Traffic Accidents	Drowning	Infra Hazard	Other	
Camp 01E										
Camp 01W										
Camp 02E		1								1
Camp 02W		1								1
Camp 03		1								1
Camp 04		1								1
Camp 04 Extension										
Camp 05		1								1
Camp 06		1								1
Camp 07										
Camp 08E										
Camp 08W		1								1
Camp 09										
Camp 10	1	1								2
Camp 11		1								1
Camp 12		1								1
Camp 13										
Camp 14 (Hakimpara)										
Camp 15 (Jamtoli)										
Camp 16 (Potibonia)										
Camp 17		1								1
Camp 18										
Camp 19										
Camp 20										
Camp 20 Extension	*	*	*	*	*	*	*	*	*	*
Camp 21 (Chakmarkul)		1								1
Camp 22 (Unchiprang)										
Camp 23 (Shamlapur)										
Camp 24 (Leda)										
Camp 25 (Ali Khali)										
Camp 26 (Nayapara)										
Camp 27 (Jadimura)										
Kutupalong RC										
Nayapara RC		1								1
Total	1	13	0	0	0	0	0	0	0	14

Population affected & displaced by camp

Camp	# households affected									Total Affected		Population Displaced	
	Slope failure	Wind/ Storm/ Rain	Flood	Lightning	Fire	Traffic Accidents	Drowning	Infra Hazard	Other	# HH	# ind.	# HH	# ind.
Camp 01E													
Camp 01W													
Camp 02E		12								12	55		
Camp 02W		104								104	533		
Camp 03		68								68	341	22	125
Camp 04		11								11	42	5	19
Camp 04 Extension													
Camp 05		55								55	252	2	12
Camp 06		147								147	663	4	
Camp 07													
Camp 08E													
Camp 08W		10								10	46		
Camp 09													
Camp 10	3	3								6	31		
Camp 11		3								3	14		
Camp 12		53								53	251		
Camp 13													
Camp 14 (Hakimpara)													
Camp 15 (Jamtoli)													
Camp 16 (Potibonia)													
Camp 17		131								131	549		
Camp 18													
Camp 19													
Camp 20													
Camp 20 Extension	*	*	*	*	*	*	*	*	*				
Camp 21 (Chakmarkul)		1								1	4		
Camp 22 (Unchprang)													
Camp 23 (Shamlapur)													
Camp 24 (Leda)													
Camp 25 (Ali Khali)													
Camp 26 (Nayapara)													
Camp 27 (Jadimura)													
Kutupalong RC													
Nayapara RC		1								1	6		
Total	3	599	0	0	0	0	0	0	0	602	2787	33	156

Need for intervention (incidents by camp)

Camp	Search& rescue	Health response	Shelter/NFI	WASH response	Food Security response	Protection response	Maintenance work
Camp 01E							
Camp 01W							
Camp 02E							
Camp 02W							
Camp 03			1				
Camp 04							
Camp 04 Extension							
Camp 05							
Camp 06			1				
Camp 07							
Camp 08E							
Camp 08W			1				
Camp 09							
Camp 10							
Camp 11							
Camp 12			1				
Camp 13							
Camp 14 (Hakimpara)							
Camp 15 (Jamtoli)							
Camp 16 (Potibonia)							
Camp 17			1				
Camp 18							
Camp 19							
Camp 20							
Camp 20 Extension	*	*	*	*	*	*	*
Camp 21 (Chakmarkul)							
Camp 22 (Unchiprang)							
Camp 23 (Shamlapur)							
Camp 24 (Leda)							
Camp 25 (Ali Khali)							
Camp 26 (Nayapara)							
Camp 27 (Jadimura)							
Kutupalong RC							
Nayapara RC							
Total	0	0	5	0	0	0	0

Note on interpretation:

Data is sourced from end-of-day incident reports from Site Management Support agencies, compiled by the Site Management Sector with technical support from IOM Needs and Population Monitoring (NPM).

Data cleaning and verification is done daily, and continues in the days after; cumulative numbers may therefore be slightly adjusted to reflect new verifications or reports received. The daily report reflects incidents reported during a 24 hour period. It includes incidents reported the previous day after 18:00; and incidents reported today, up to the 18:00 deadline. Any incident reports received outside of a 24hour timeframe are included in the following day's cumulative numbers, and are fully reflected on the online map.

All numbers are indicative, from rapid on-the-day assessment data collection to inform mobilization of first response.

Cumulative affected infrastructure numbers are available in the weekly ISCG EMPRTF report, available [here](#).

Produced by the Site Management Sector with technical support from IOM Needs and Population Monitoring (NPM)
Source: end-of-day reports from Site Management Support agencies. Information provided is preliminary.