

Context

Bentiu protection of civilian (PoC) site was established in December 2013 with 112,829 people seeking protection in the site. Humanitarian partners and UNMISS are working together with the community to improve the living condition in the PoC area.

Sector overview

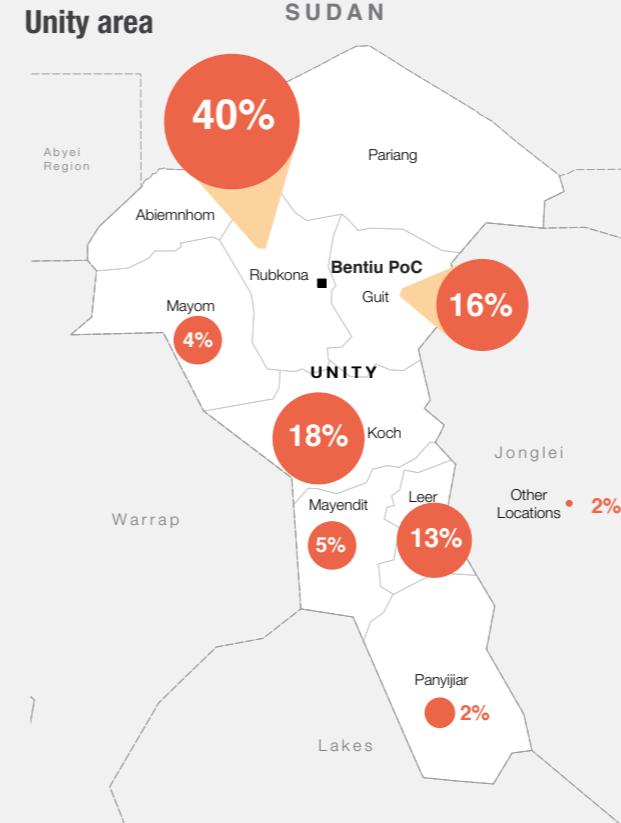
Sector	Indicator	Target Achieved	Implementing Agencies
CCCM	Land area per person	30m ² 17m²	IOM, Internews, UNHCR
Education	% of enrollments in primary school (target 45,000)	100% 65%	Intersos, Mercy Corps, World Relief, UNICEF
Food/Livelihood	% of households receiving food ration	100% 97%	FAO, GAA, WFP, VSF
Health	Crude mortality	<2 0.16	CARE, Concern, IOM, IRC, MSF,
	Mortality of Under 5 years old	<2 0.12	Mentor Initiative, WHO, World Relief
Nutrition	% of GAM prevalence under 5 years of age (by MUAC)	<10% 4.11%	CARE, Concern, World Relief, WFP,
	% of SAM prevalence under 5 years of age (by MUAC)	<2% 1%	UNICEF
Protection	% of newly identified Unaccompanied or Separated children registered for Family Tracing and Reunification	100% 100%	DRC, IRC, NP, UNHCR, UNICEF,
	% of children under 5 provided with birth registration notification	100% 58%	UNFPA
Shelter/NFI	Average covered space per person	>3.5m ² 1.7m²	Concern, UNHCR
	% of IDPs covered with non-food items	100% 100%	
WASH	Litres per person per day	>15 13.7	Concern, IOM, Mercy Corps, UNICEF
	Person per tap	<250 212	
	Latrine coverage (person/latrine)	<20 25	

● Target reached ● Target more than 50% reached ● Target less than 50% reached

Current priority needs

- Maintaining the civilian character of the PoC
- Addressing congestion in the PoC
- Malaria prevention and treatment

Pre-displacement area of residence



Site overview

Site location

Latitude: 9.332°
Longitude: 29.918°

Site area: 1,646,612m²

Site demographics

**Population count as of February 2018

112,829 individuals **20,131** households

Male: **55,355** Female: **59,144**

Age breakdown

19% <5 years 18%

31% ≥5 years 32%

**Population count by sector as of February 2018

12,368

19,603

26,321

21,602

32,935

Sector 1

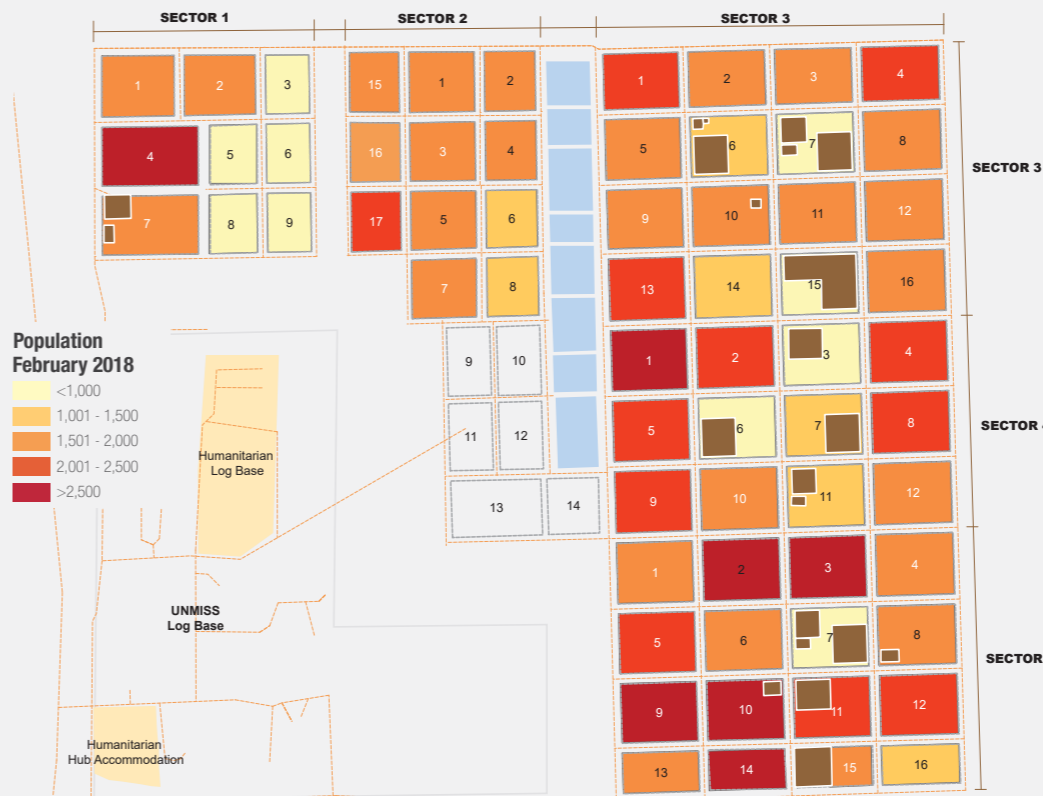
Sector 2

Sector 3

Sector 4

Sector 5

**Population Heat Map as of February 2018



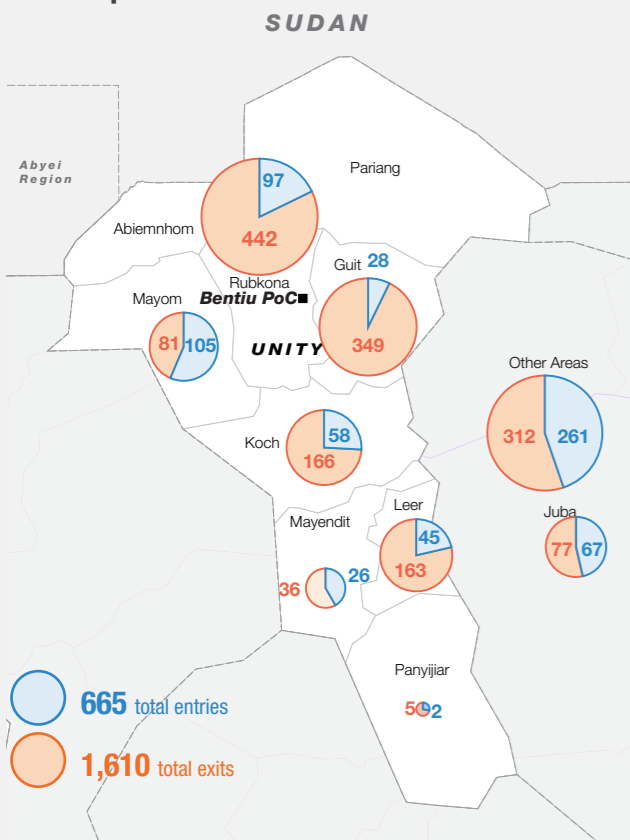
**Biometrically registered population: cumulative number of individuals registered biometrically in the PoC.

**Population count: estimates the number of individuals residing in the PoC by taking into account the number of people who stay overnight in each shelter during a 3 day exercise conducted twice a month.

The population count is the estimated camp population for which the standard indicators are calculated.

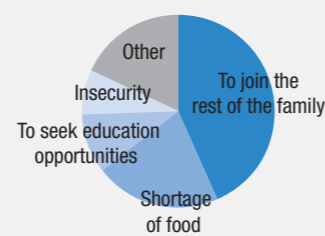
Flow monitoring for the period

Pre-displacement area of residence



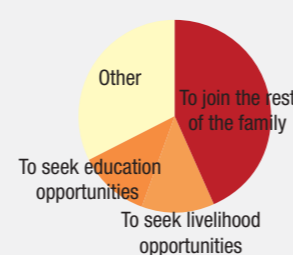
Reason for Entry

665 total entries



Reason for Exit

1,610 total exits



Graph - entry and exit over time

