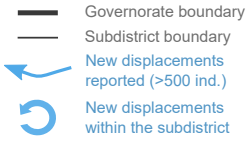
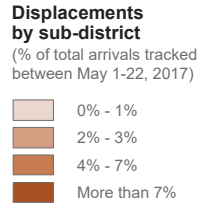

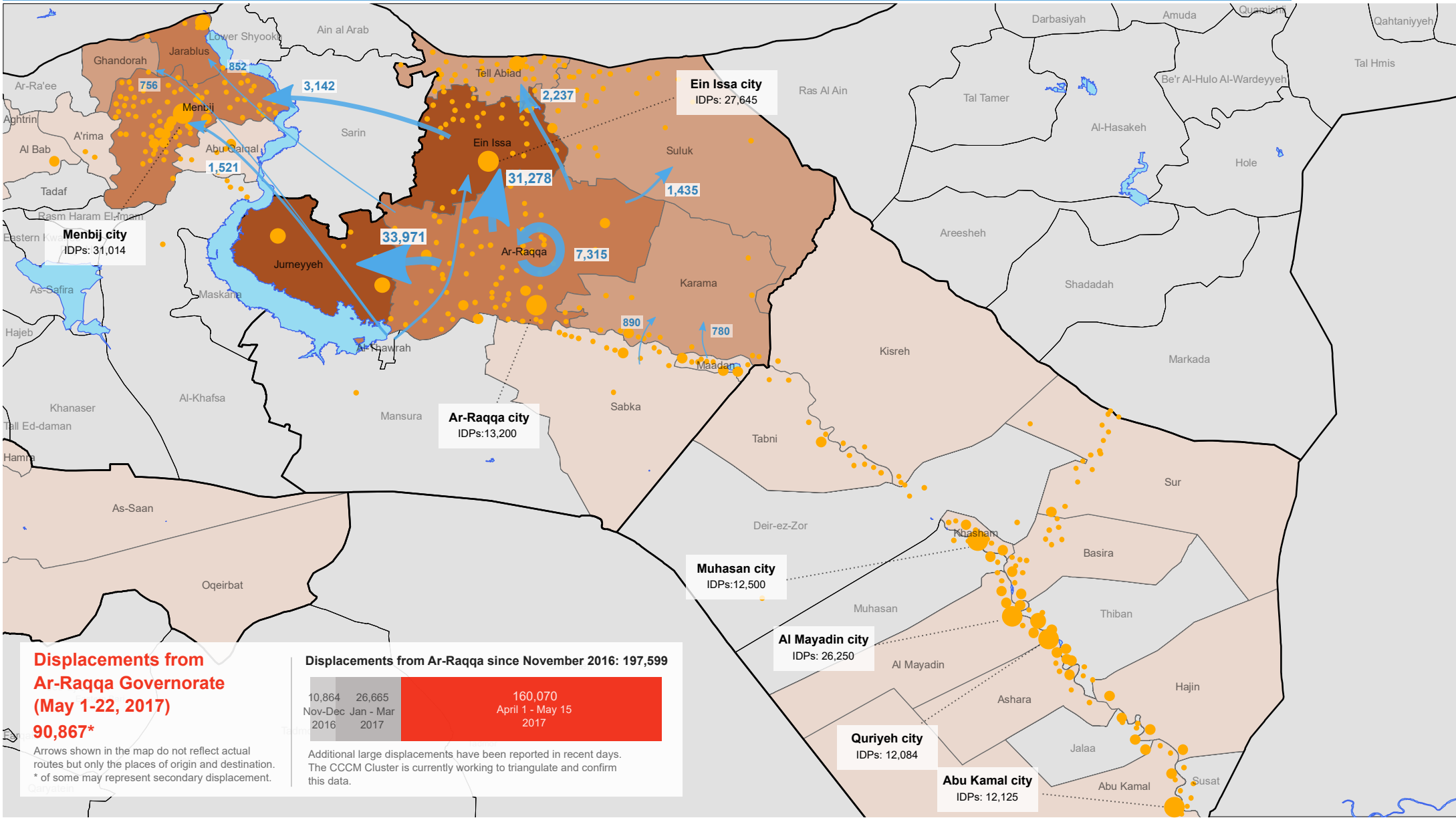


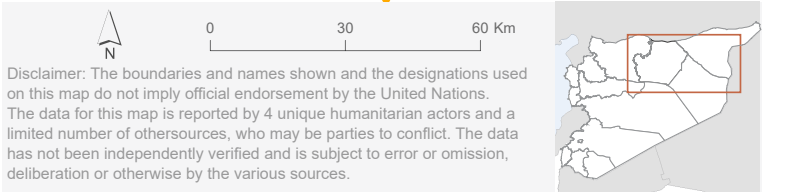
Syrian Arab Republic: CCCM Whole of Syria Ar-Raqqa displacement map as of May 22, 2017



The **arrows** on this map illustrate the reported displacement flows in north-east Syria between May 1 and 22, 2017 (excluding Al-Hasakeh governorate). **Colors** on the map indicate the arrival of IDPs at sub-district level as a percentage of total reported to the CCCM Cluster during the same time period. **Circles** show the estimated number of IDPs currently residing in communities in north-east Syria as of May 22, 2017.

IDP sites marked on the map with icons report high turnover rates. For further information on the number of IDPs in these sites please contact the CCCM focal points mentioned below.

Arrows shown in the map do not reflect actual routes but only the places of origin and destination. This data was provided by CCCM Cluster member organizations and was validated through triangulation and verification by the CCCM Cluster. This data is for humanitarian use only. Draft.



Creation Date: 25/05/2017, CCCM Cluster Turkey hub Source: CCCM cluster database, Turkey hub. For more information, please contact Mr. Jason Hepps, Whole of Syria Coordinator, email: hepps@unhcr.org., and Mr. Dher Hayo, CCCM Cluster Coordinator, email:hayo@unhcr.org