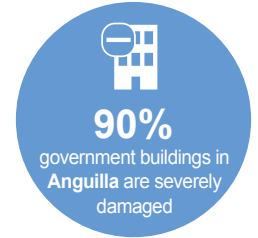



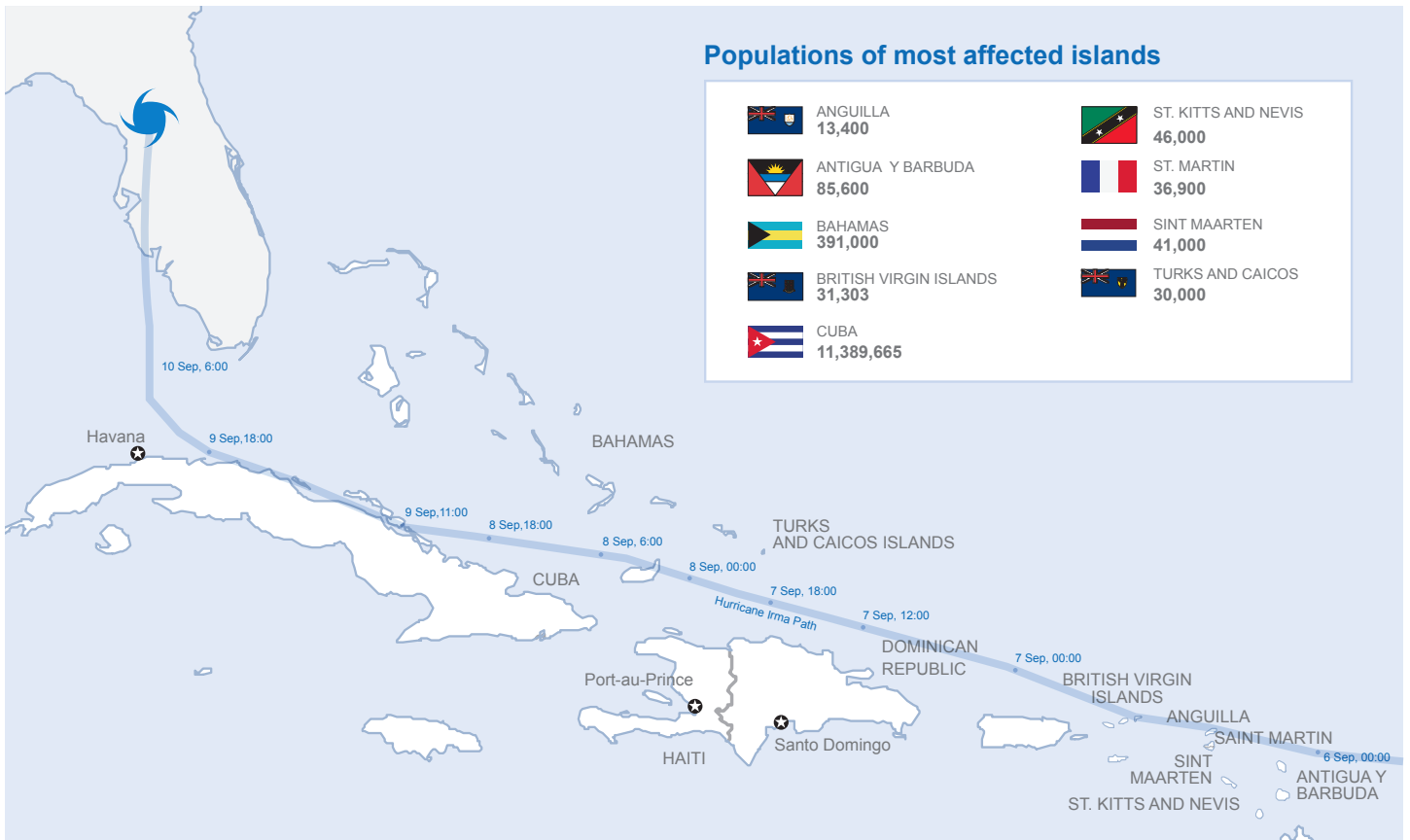


Hurricane Irma left a wake of destruction on several islands in the eastern Caribbean. There has been widespread damage to infrastructure such as power, telecommunications and water services. Many homes have also been severely damaged. Health facilities have also suffered serious damages hampering the rapid delivery of critical emergency care assistance. As access to the islands is slowly being restored, it is anticipated that there will be immediate needs across the health, WASH, food security and shelter sectors. Cuba was the last one affected and teams are starting assessments.



Populations of most affected islands

| | |
|----------------------------------|-------------------------------|
| ANGUILLA 13,400 | ST. KITTS AND NEVIS 46,000 |
| ANTIGUA Y BARBUDA 85,600 | ST. MARTIN 36,900 |
| BAHAMAS 391,000 | SINT MAARTEN 41,000 |
| BRITISH VIRGIN ISLANDS 31,303 | TURKS AND CAICOS 30,000 |
| CUBA 11,389,665 | |



| Needs identified by Country | Logistics | Health | Water, Sanitation and Hygiene | Food Security | Protection | Shelter | Education |
|-----------------------------|-----------|--------|-------------------------------|---------------|------------|---------|-----------|
| Anguilla | • | | | | • | • | |
| Antigua y Barbuda | • | • | • | • | | • | • |
| Bahamas | | • | • | | • | • | |
| British Virgin Islands | | • | • | • | | • | • |
| Cuba | • | • | • | • | | • | • |
| St. Kitts and Nevis | | • | • | | | | |
| St. Martin | | • | • | • | • | • | |
| Sint Maarten | | • | • | • | | • | |
| Turks and Caicos | | • | | | • | • | • |

Note: Assessments are ongoing in all islands, estimates in the sectors highlighted above will be available in future editions.

Creation date: 12 Sep 2017 Sources: Humanitarian partners reports on ReliefWeb as of 12 September.

Feedback: ocha-rolac@un.org

Visit: www.reliefweb.int | redhum.org | www.unocha.org/rolac

The boundaries and names shown and the designations used on this map do not imply official endorsement or acceptance by the United Nations. The numbers presented are for orientation and not conclusive. Data collected from documents from national authorities and partners from 6 September to 12 September.