

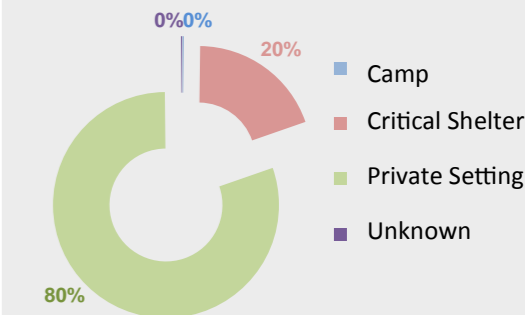
IRAQ IDP CRISIS

SHELTER GROUP BY DISPLACEMENT FLOW

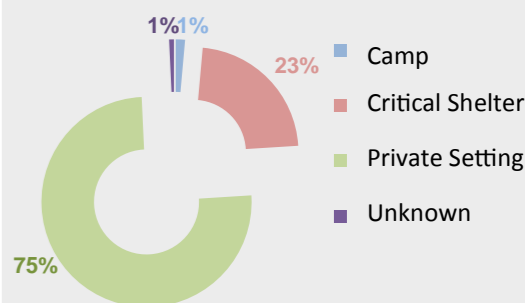
March 26, 2015

% OF FAMILIES BY SHELTER TYPE AS OF:

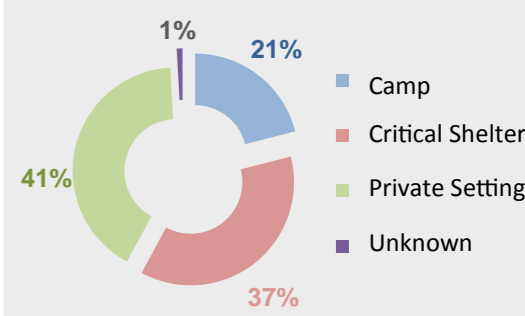
1 JANUARY TO MAY CRISIS



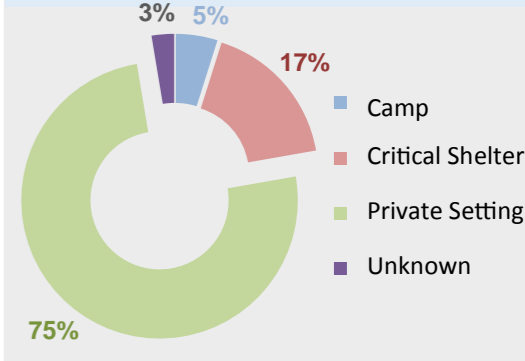
2 JUNE TO JULY CRISIS



3 AUGUST CRISIS



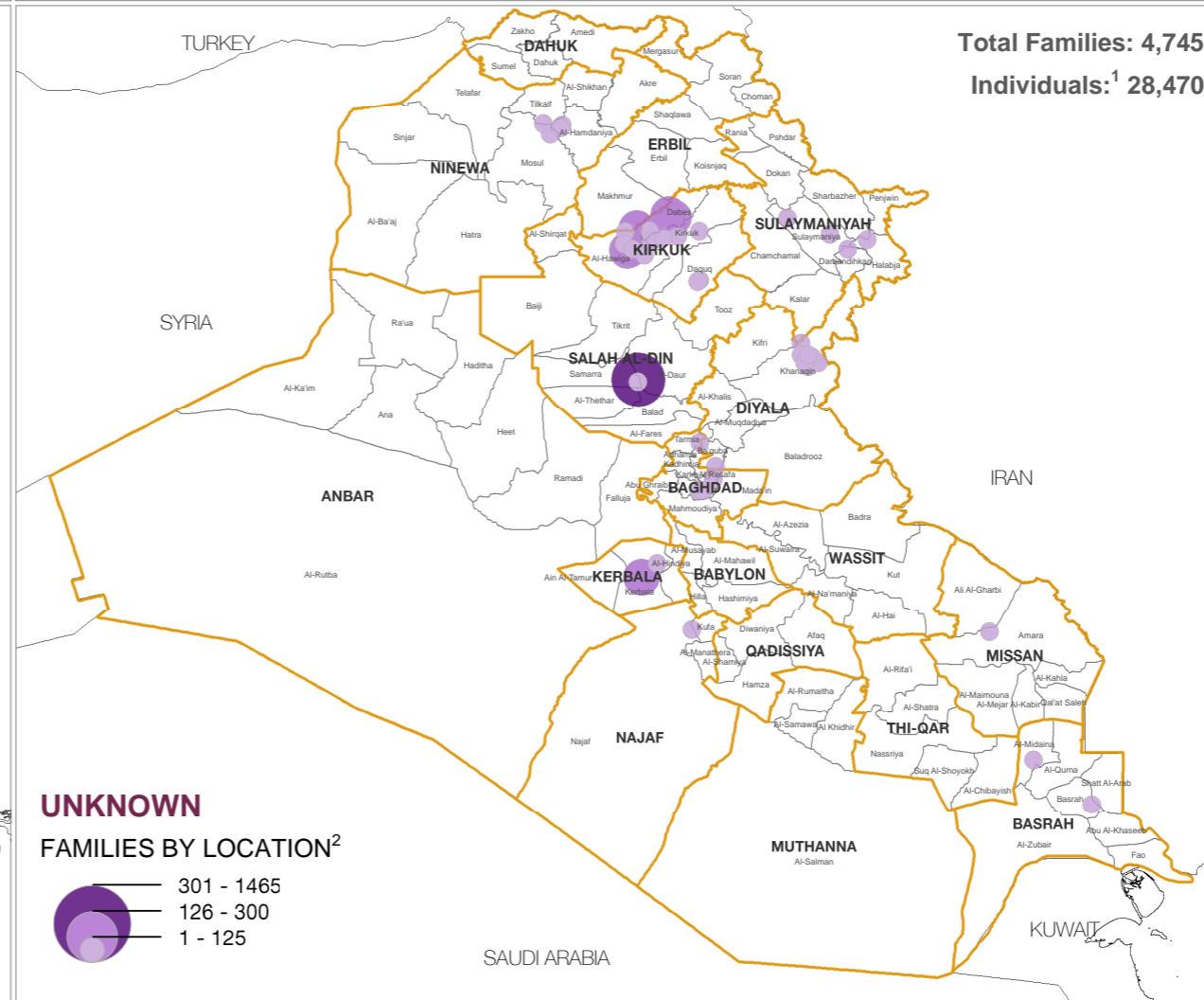
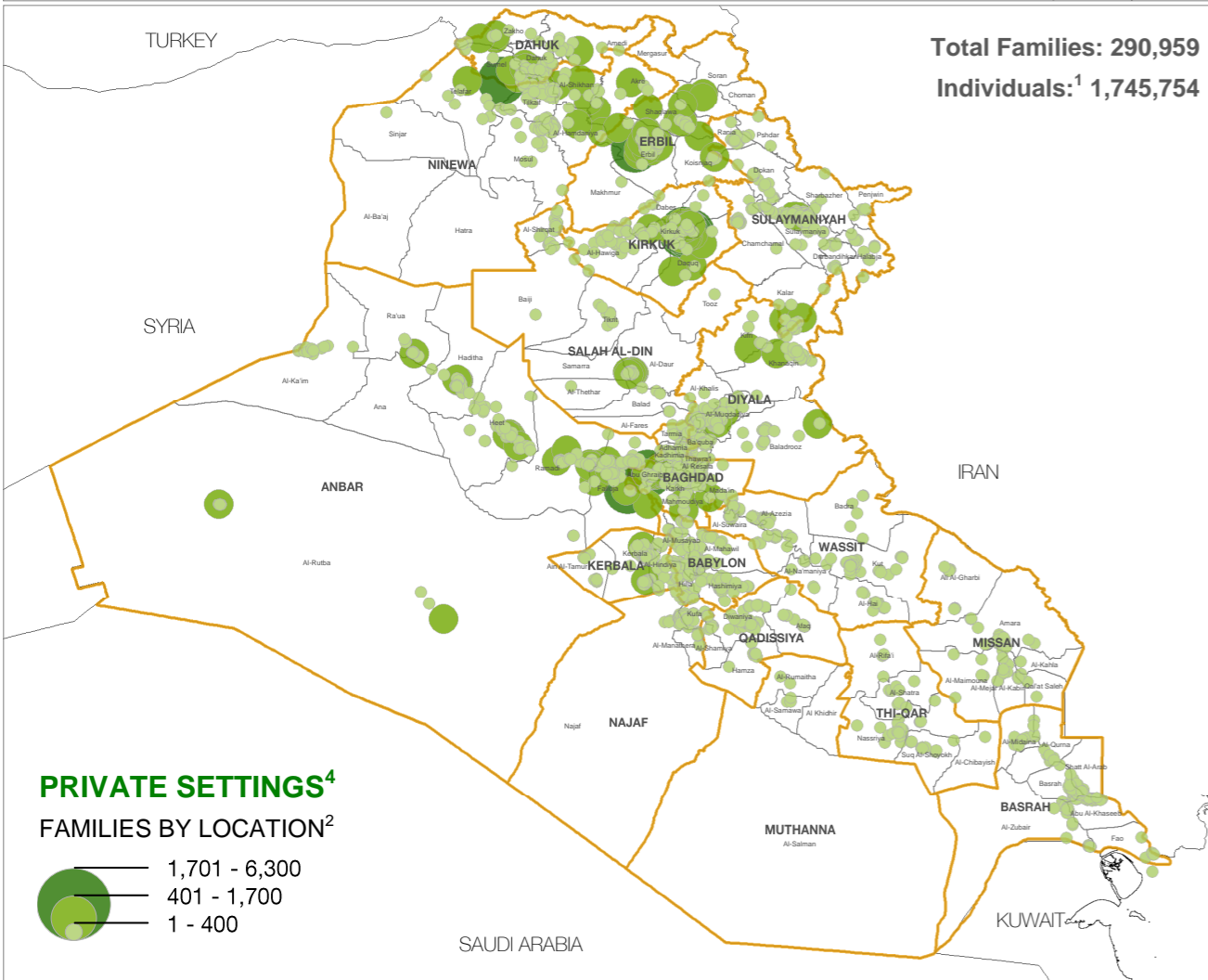
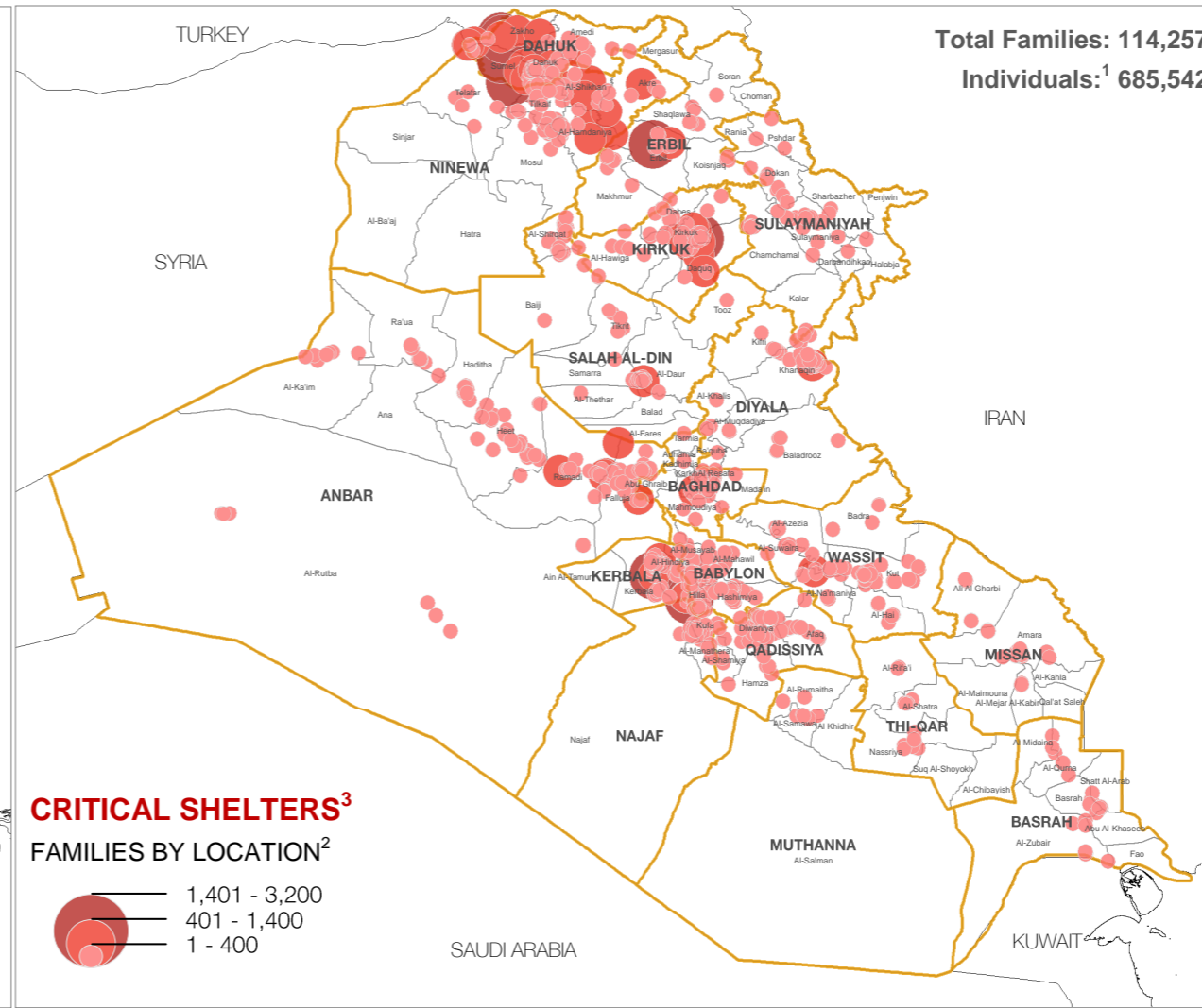
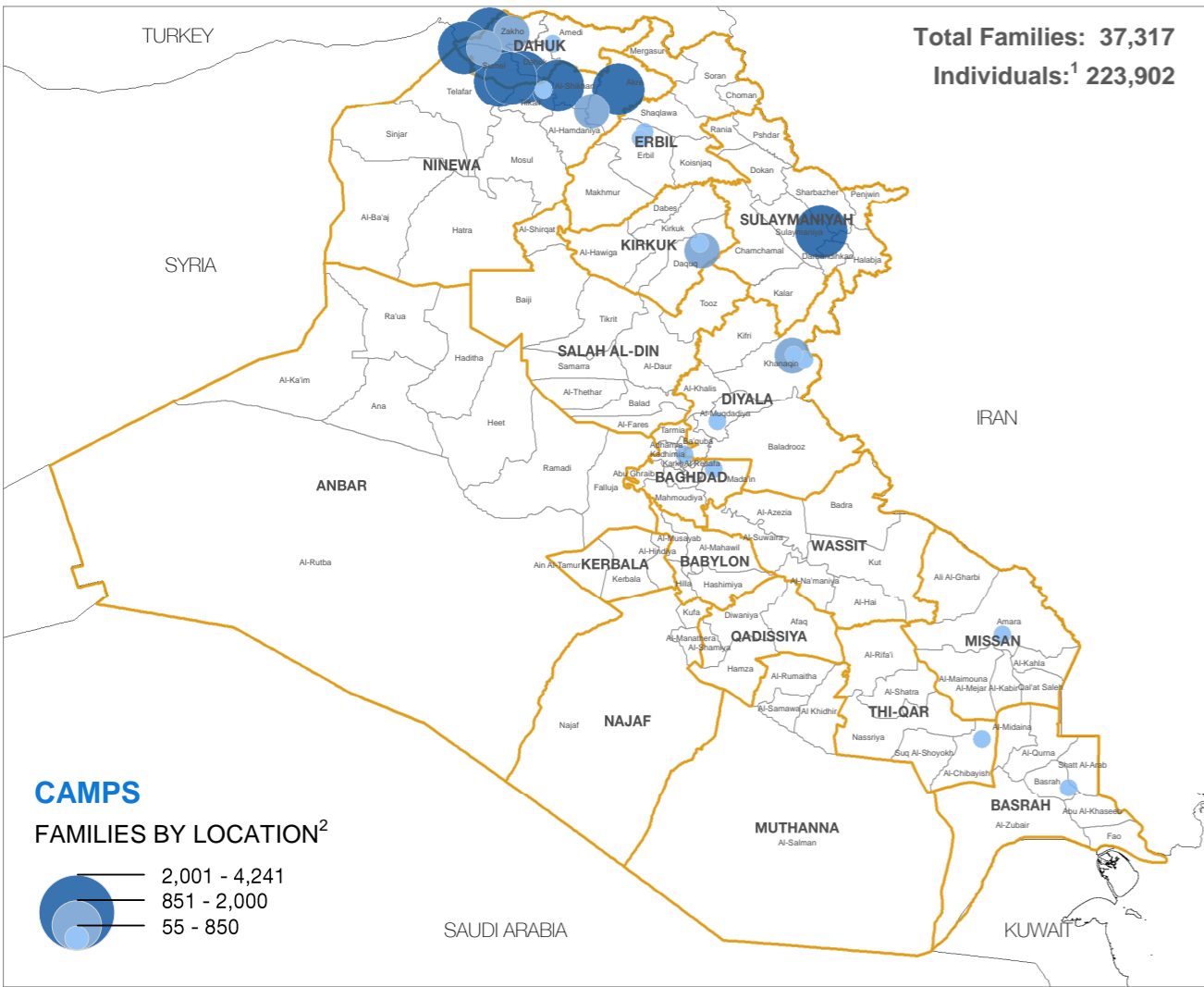
4 POST SEPTEMBER CRISIS



Sources: IOM DTM Data 2015

This map is for illustration purposes only. Names and boundaries on this map do not imply official endorsement or acceptance by IOM.

<http://iomiraq.net/dtm-page> iraqdtm@iom.int



¹Total individuals are estimated by multiplying total families by 6, the average size of an Iraqi family.; ²Location is defined as an area that corresponds to a sub-district (4th official administrative division), a village for rural areas, or a neighborhood for urban areas (5th official administrative division). In Iraq, there are five administrative unit levels. ³Critical Shelter Arrangements include: Informal Settlements; Religious Buildings; Schools; Unfinished and Abandoned Buildings; and Other Formal Settlements. ⁴Private Settings include: Rented Houses; Hotels/ Motels; with Host Community.