

IRAQ IDP CRISIS

March 26, 2015

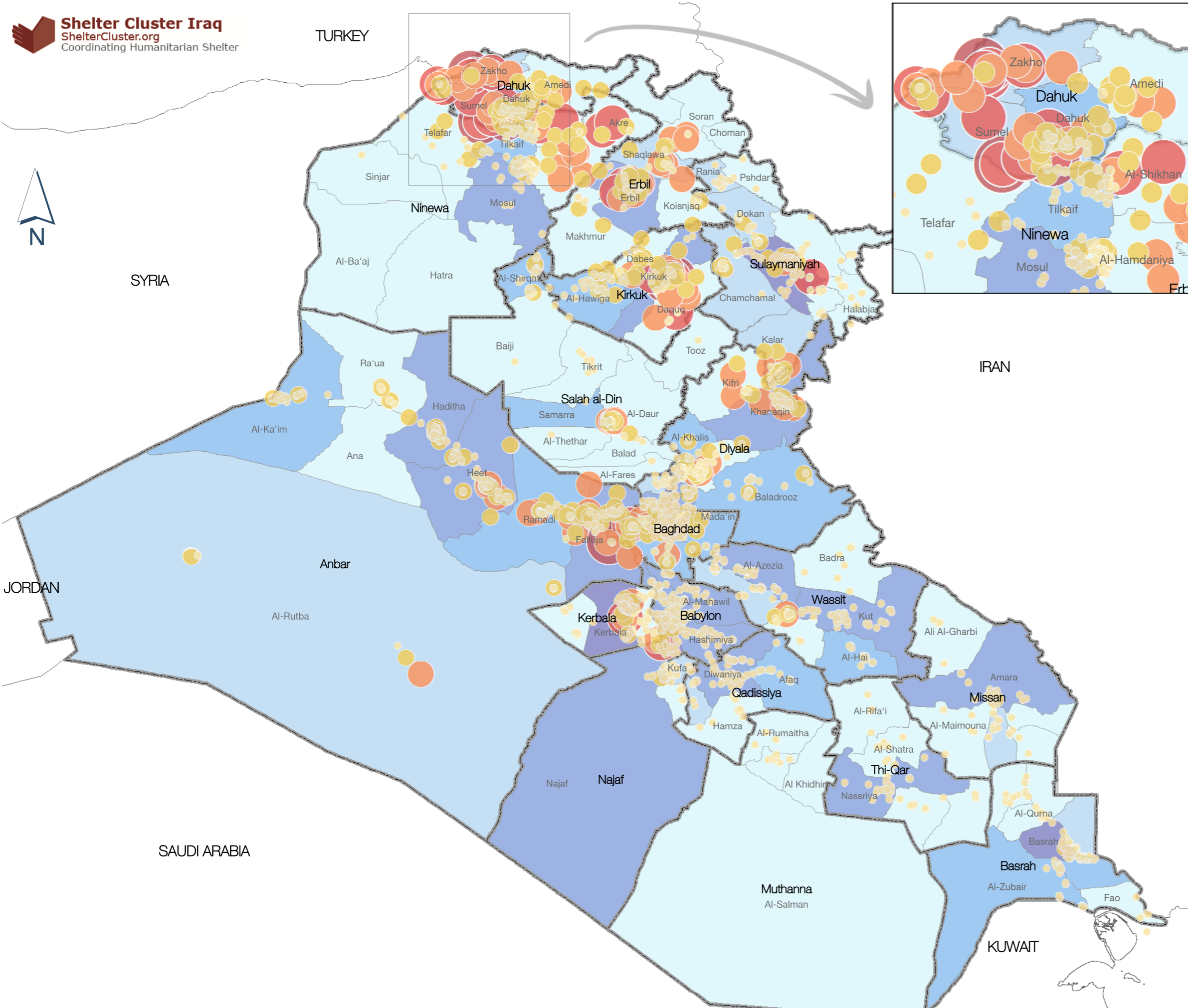
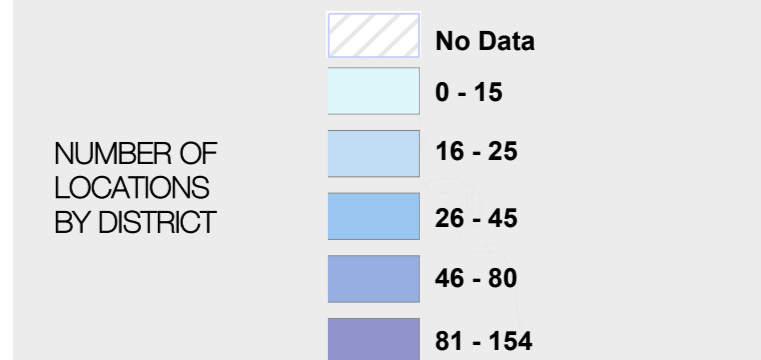
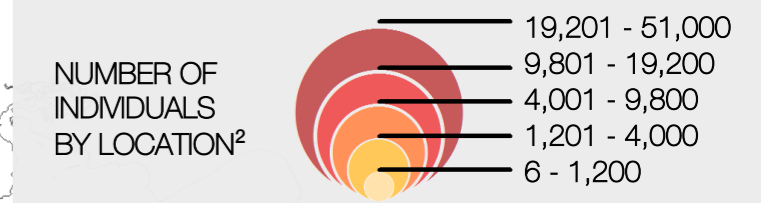
SUMMARY

From the beginning of January through 26 March 2015 the DTM identified **2,683,668** internally displaced individuals (447,278 families) dispersed across 3,038 distinct locations in Iraq.¹

NUMBERS BY GOVERNORATE

CURRENT GOVERNORATE	TOTAL IDENTIFIED IDP LOCATIONS	TOTAL IDENTIFIED IDP FAMILIES	TOTAL IDENTIFIED IDP INDIVIDUALS
Anbar	281	66,854	401,124
Babylon	287	8,329	49,974
Baghdad	532	58,778	352,668
Basrah	213	1,758	10,548
Dahuk	83	74,184	445,104
Diyala	194	26,856	161,136
Erbil	91	35,758	214,548
Kerbala	175	11,824	70,944
Kirkuk	99	59,230	355,380
Missan	115	1,259	7,554
Muthanna	13	129	774
Najaf	88	13,745	82,470
Ninewa	128	30,816	184,896
Qadisiya	148	3,244	19,464
Salah al-Din	80	19,453	116,718
Sulaymaniyah	229	28,032	168,192
Thi-Qar	80	1,388	8,328
Wassit	202	5,641	33,846
TOTAL	3,038	447,278	2,683,668

LEGEND



Sources: IOM DTM Data 2015

This map is for illustration purposes only. Names and boundaries on this map do not imply official endorsement or acceptance by IOM.

<http://iomiraq.net/dtm-page> iraqdtm@iom.int

¹ Total individuals are estimated by multiplying total families by 6, the average size of an Iraqi family.

² A location is defined as an area that corresponds to a sub-district (e.g. 4th official administrative division), or a village for rural areas or a neighborhood for urban areas (e.g. 5th official administrative division). IOM DTM aims to provide precise population data; however limited access and other operational constraints on the ground can limit information-gathering activities.