





DFO Event # 2005-018 - Venezuela - Caribbean Coast - Falcon, Yaracuy and Carabobo - Rapid Response Inundation

MODIS flood inundation limit
February 14, 2005: 
February 12, 2005: 
MODIS data cloud free area
February 14, 2005: 

MODIS reference water: 
DCW Rivers 
Urban Areas 

Universal Transverse Mercator
UTM Zone 19 North; WGS 84
Graticule: 2 degrees
Shaded relief from SRTM data

Copyright 2005
Dartmouth Flood Observatory
Dartmouth College Hanover, NH 03755 USA

Work supported by
NASA grant NAG5-9470
Elaine K Anderson
G. R. Brakenridge

