







**DFO Event  
# 2005-014  
Southern  
Madagascar  
Cyclone  
Ernest**



**Rapid Response  
Inundation Map**

MODIS flood  
inundation limit  
February 2, 2005:   
February 1, 2005:   
January 31, 2005: 

MODIS data  
cloud free area  
February 2, 2005: 

MODIS  
Reference Water: 

Flooded Lands in  
2003: 

DCW Rivers:   
Urban Areas: 

Work supported by  
NASA grant NAG5-9470  
Universal Transverse  
Mercator  
UTM Zone 38 South  
WGS 84 -  
Graticule: 2 degrees  
Shaded Relief from  
SRTM data

Copyright 2005  
Dartmouth Flood  
Observatory  
Dartmouth College  
Hanover NH 03755  
USA  
Elaine K Anderson  
G. R. Brakenridge

