

Sudan Flood Hazard - Croplands

September 2020

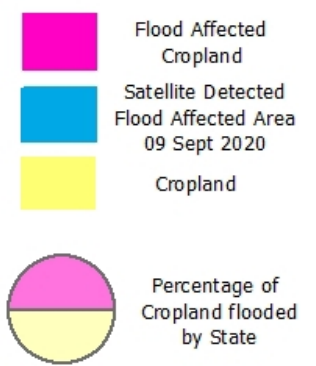


About this map:

This map shows the percentage of cropland that have been affected by Floods in Sudan in September 2020

Floods data combined from MODIS and Sentinel
 Data processing: Emergency Preparedness HQ
 Imagery date: 09 September 2020
 Cropland: ESA

Analysis and Processing RBC VAM



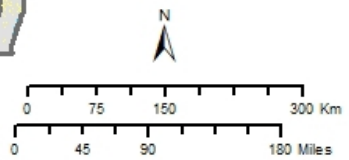
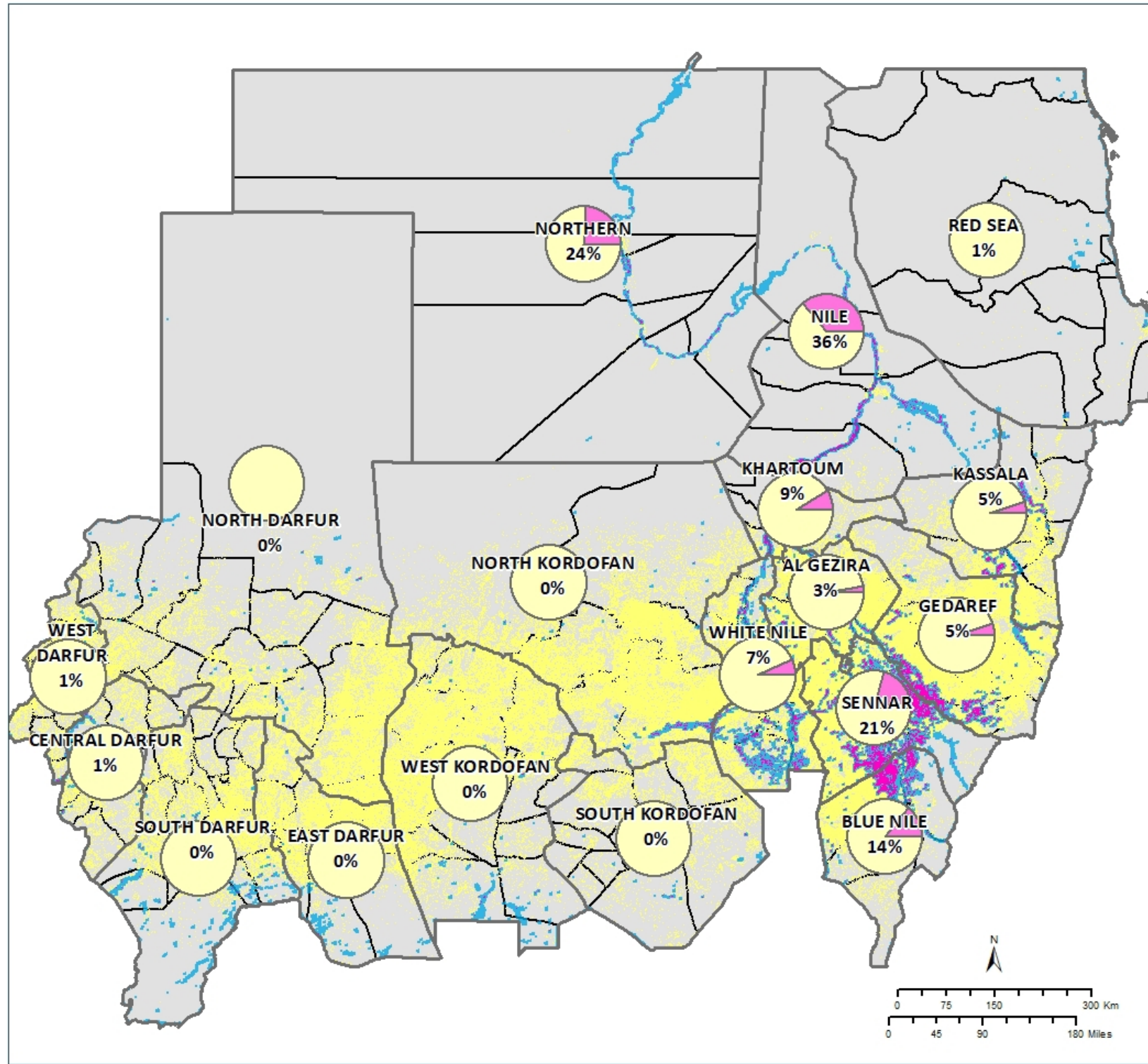
Percentage on the map refers to flooded cropland

Date Created: 23 September 2020
 Contact: rbc.gisteam@wfp.org
 Website: www.wfp.org
 Prepared by: RBC, VAM GIS
 Map Reference: SDN_FloodAffected_Cropland_PERCENTAGE_2020090



Data sources:
 WFP, NASA, OCHA, World Pop 2020

The designations employed and the presentation of material in the map(s) do not imply the expression of any opinion on the part of WFP concerning the legal or constitutional status of any country, territory, city or sea, or concerning the delimitation of its frontiers or boundaries.



SAVING LIVES
 CHANGING LIVES

